APPENDIX D

Fire Location Maps

Federal Emergency Management Agency
- Presidential Declaration FEMA-EM-3287-CA maps

State of California Office of Emergency Services
– California Wildfires – FEMA EM -3287-CA
- Statewide Fire Maps

USDA Forest Service
- Region 5 Fire and Aviation GIS Lab, California Wildfires, July 1, 2008
– Maps of Current Large Incidents

Federal Emergency Management Agency

[www.fema.gov]

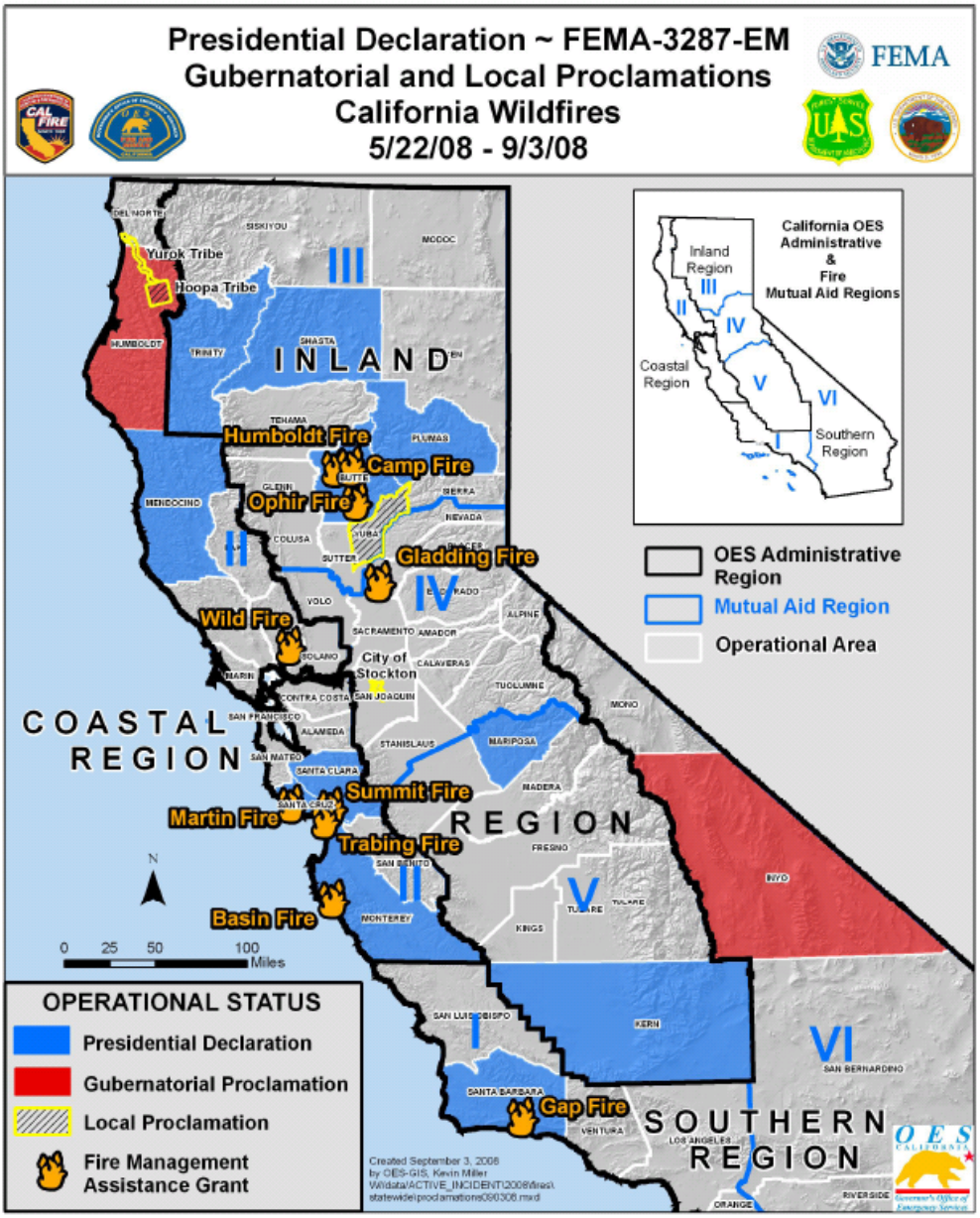

FEMA-3287-EM, California
Disaster Declaration as of 09/16/2008

Legend

Designated Counties and Reservation

- No Designation
- Public Assistance (Category B)
- Yurok Reservation - Public Assistance (Category B)

FEMA

ITS Mapping & Analysis Center
Washington, DC
09/16/08 -- 07:39 PM EDT

Source: Disaster Federal Registry Notice
Amendment No. 4 09/16/2008

MapID 236c817c2a20916082139hqprod

State of California - Statewide Fire Maps

[http://www.fire.ca.gov/index_incidents_overview.php/]

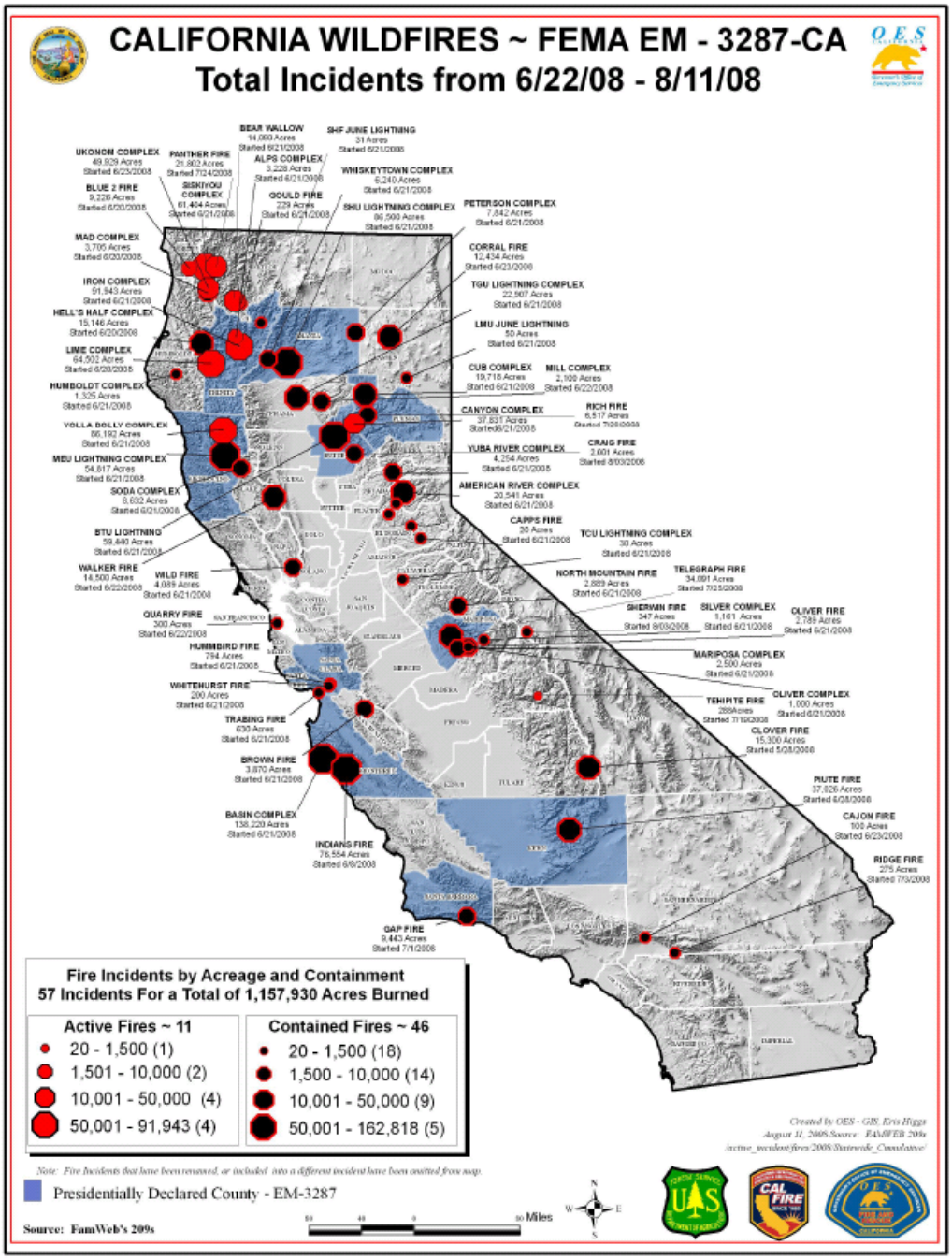

JUNE 2008

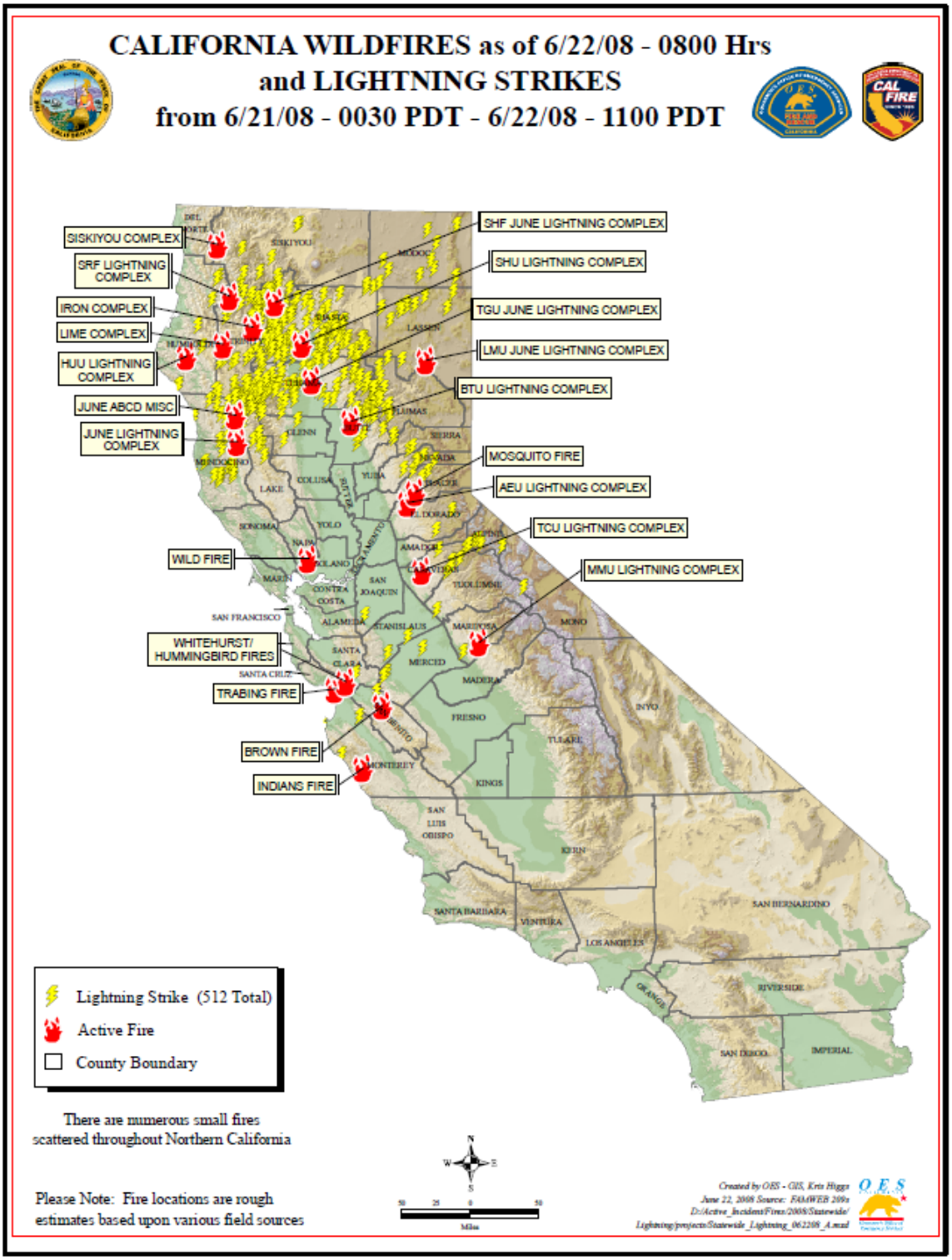
CALIFORNIA WILDFIRES as of 6/22/08 - 0800 Hrs
and LIGHTNING STRIKES
from 6/21/08 - 0030 PDT - 6/22/08 - 1100 PDT
SISKIYOU COMPLEX
SRF LIGHTNING COMPLEX
IRON COMPLEX
LIME COMPLEX
HUU LIGHTNING COMPLEX
JUNE ABCD MISC
JUNE LIGHTNING COMPLEX
WILD FIRE
WHITEHURST/ HUMMINGBIRD FIRES
TRABING FIRE
BROWN FIRE
INDIANS FIRE
SHF JUNE LIGHTNING COMPLEX
SHU LIGHTNING COMPLEX
TGU JUNE LIGHTNING COMPLEX
LMU JUNE LIGHTNING COMPLEX
BTU LIGHTNING COMPLEX
MOSQUITO FIRE
AEU LIGHTNING COMPLEX
TCU LIGHTNING COMPLEX
MMU LIGHTNING COMPLEX
Lightning Strike (512 Total)
Active Fire
County Boundary
There are numerous small fires scattered throughout Northern California
Please Note: Fire locations are rough estimates based upon various field sources
Miles

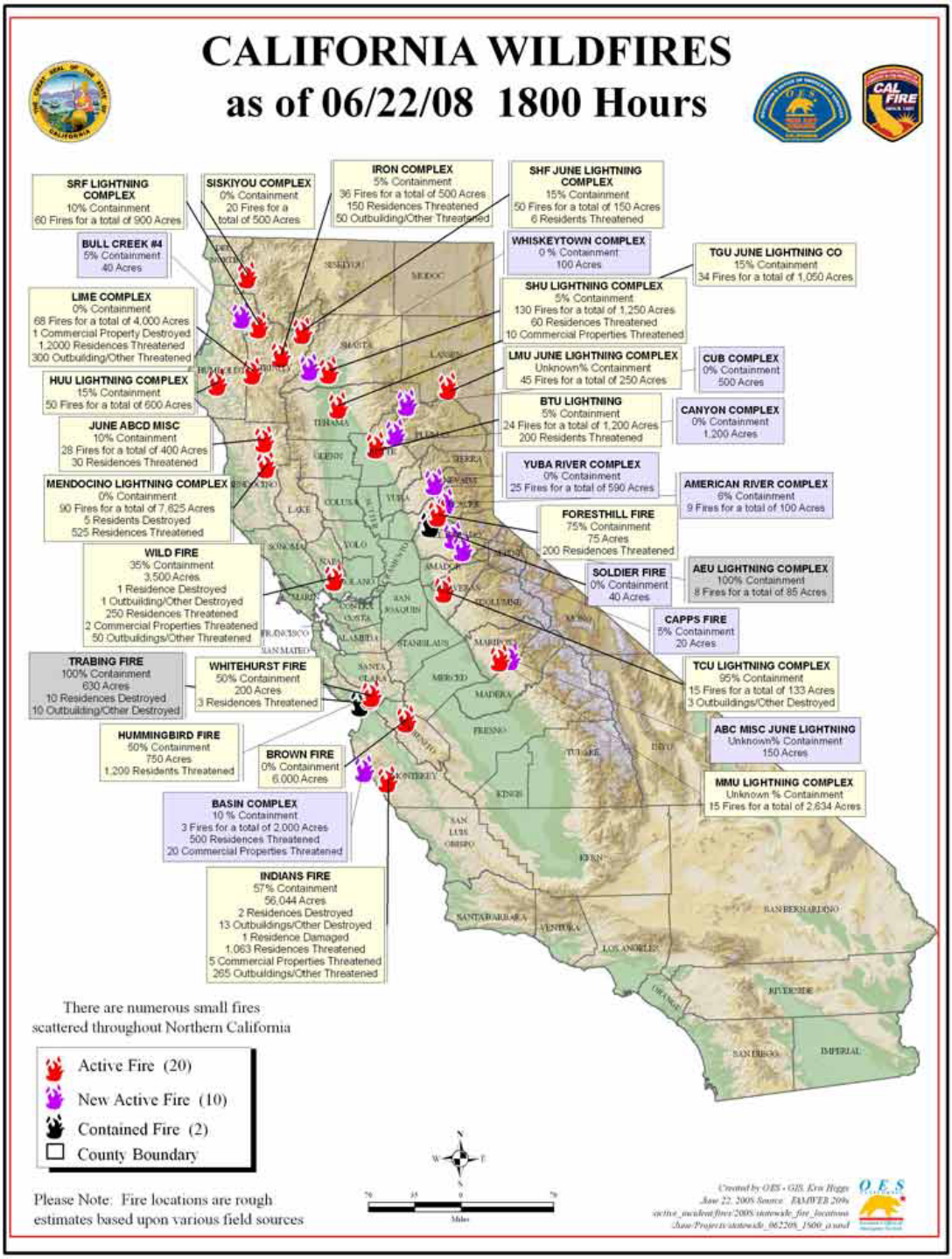
CALIFORNIA WILDFIRES
as of 06/22/08 1800 Hours
SRF LIGHTNING COMPLEX
10% Containment
60 Fires for a total of 900 Acres
SISKIYOU COMPLEX
0% Containment
20 Fires for a total of 500 Acres
IRON COMPLEX
5% Containment
36 Fires for a total of 500 Acres
150 Residences Threatened
50 Outbuilding/Other Threatened
SHF JUNE LIGHTNING COMPLEX
15% Containment
50 Fires for a total of 150 Acres
6 Residents Threatened
BULL CREEK #4
5% Containment
40 Acres
WHISKEYTOWN COMPLEX
0 % Containment
100 Acres
TGU JUNE LIGHTNING CO
15% Containment
34 Fires for a total of 1,050 Acres
LIME COMPLEX
0% Containment
68 Fires for a total of 4,000 Acres
1 Commercial Property Destroyed
1,2000 Residences Threatened
300 Outbuilding/Other Threatened
SHU LIGHTNING COMPLEX
5% Containment
130 Fires for a total of 1,250 Acres
60 Residences Threatened
10 Commercial Properties Threatened
HUU LIGHTNING COMPLEX
15% Containment
50 Fires for a total of 600 Acres
LMU JUNE LIGHTNING COMPLEX
Unknown% Containment
45 Fires for a total of 250 Acres
CUB COMPLEX
0% Containment
500 Acres
JUNE ABCD MISC
10% Containment
28 Fires for a total of 400 Acres
30 Residences Threatened
BTU LIGHTNING
5% Containment
24 Fires for a total of 1,200 Acres
200 Residents Threatened
CANYON COMPLEX
0% Containment
1,200 Acres
MENDOCINO LIGHTNING COMPLEX
0% Containment
90 Fires for a total of 7,825 Acres
5 Residents Destroyed
525 Residences Threatened
YUBA RIVER COMPLEX
0% Containment
25 Fires for a total of 590 Acres
AMERICAN RIVER COMPLEX
6% Containment
9 Fires for a total of 100 Acres
FORESTHILL FIRE
75% Containment
75 Acres
200 Residences Threatened
WILD FIRE
35% Containment
3,500 Acres
1 Residence Destroyed
1 Outbuilding/Other Destroyed
250 Residences Threatened
2 Commercial Properties Threatened
50 Outbuildings/Other Threatened
SOLDIER FIRE
0% Containment
40 Acres
AEU LIGHTNING COMPLEX
100% Containment
8 Fires for a total of 85 Acres
CAPPS FIRE
5% Containment
20 Acres
TRABING FIRE
100% Containment
630 Acres
10 Residences Destroyed
10 Outbuilding/Other Destroyed
WHITEHURST FIRE
50% Containment
200 Acres
3 Residences Threatened
TCU LIGHTNING COMPLEX
95% Containment
15 Fires for a total of 133 Acres
3 Outbuildings/Other Destroyed
HUMMINGBIRD FIRE
50% Containment
750 Acres
1,200 Residents Threatened
BROWN FIRE
0% Containment
6,000 Acres
ABC MISC JUNE LIGHTNING
Unknown% Containment
150 Acres
MMU LIGHTNING COMPLEX
Unknown % Containment
15 Fires for a total of 2,634 Acres
BASIN COMPLEX
10 % Containment
3 Fires for a total of 2,000 Acres
500 Residences Threatened
20 Commercial Properties Threatened
INDIANS FIRE
57% Containment
56,044 Acres
2 Residences Destroyed
13 Outbuildings/Other Destroyed
1 Residence Damaged
1,063 Residences Threatened
5 Commercial Properties Threatened
265 Outbuildings/Other Threatened
There are numerous small fires
scattered throughout Northern California
Active Fire (20)
New Active Fire (10)
Contained Fire (2)
County Boundary
Please Note: Fire locations are rough
estimates based upon various field sources
Miles
Created by OES - GIS, Kris Higgs
June 22, 2008 Source: EMAWEB 209s
active_incident_fires/2008/statewide_fire_locations
Jaw/Projects/statewide_062208_1800_a.mxd
O.E.S.

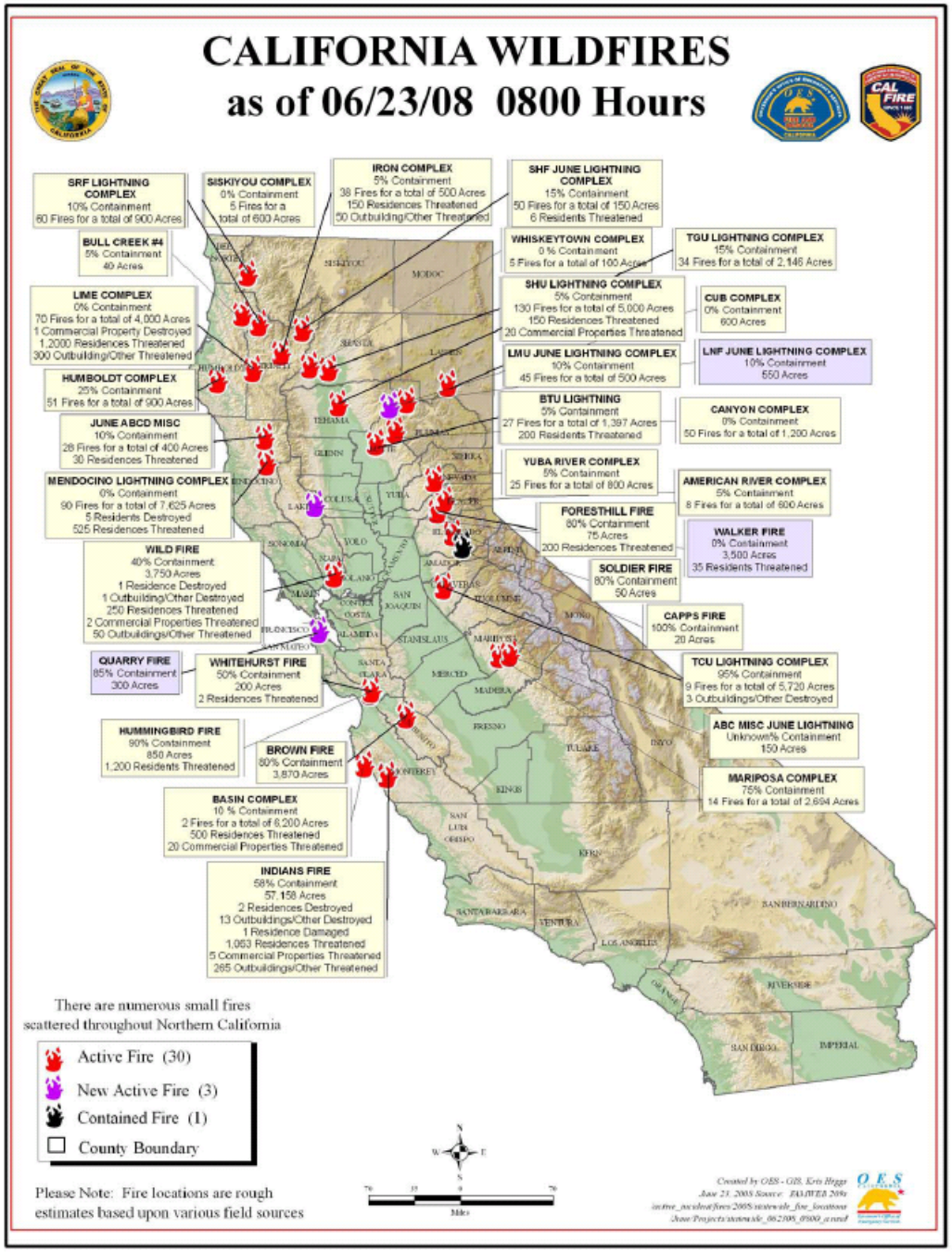
CALIFORNIA WILDFIRES
as of 06/23/08 0800 Hours
SRF LIGHTNING COMPLEX
10% Containment
60 Fires for a total of 900 Acres
SISKIYOU COMPLEX
0% Containment
5 Fires for a total of 600 Acres
IRON COMPLEX
5% Containment
38 Fires for a total of 500 Acres
150 Residences Threatened
50 Outbuilding/Other Threatened
SHF JUNE LIGHTNING COMPLEX
15% Containment
50 Fires for a total of 150 Acres
6 Residents Threatened
BULL CREEK #4
5% Containment
40 Acres
WHISKEYTOWN COMPLEX
0 % Containment
5 Fires for a total of 100 Acres
TGU LIGHTNING COMPLEX
15% Containment
34 Fires for a total of 2,146 Acres
LIME COMPLEX
0% Containment
70 Fires for a total of 4,000 Acres
1 Commercial Property Destroyed
1,2000 Residences Threatened
300 Outbuilding/Other Threatened
SHU LIGHTNING COMPLEX
5% Containment
130 Fires for a total of 5,000 Acres
150 Residences Threatened
20 Commercial Properties Threatened
CUB COMPLEX
0% Containment
600 Acres
LMU JUNE LIGHTNING COMPLEX
10% Containment
45 Fires for a total of 500 Acres
LNF JUNE LIGHTNING COMPLEX
10% Containment
550 Acres
HUMBOLDT COMPLEX
25% Containment
51 Fires for a total of 900 Acres
BTU LIGHTNING
5% Containment
27 Fires for a total of 1,397 Acres
200 Residents Threatened
CANYON COMPLEX
0% Containment
50 Fires for a total of 1,200 Acres
JUNE ABCD MISC
10% Containment
28 Fires for a total of 400 Acres
30 Residences Threatened
YUBA RIVER COMPLEX
5% Containment
25 Fires for a total of 800 Acres
AMERICAN RIVER COMPLEX
5% Containment
8 Fires for a total of 600 Acres
MENDOCINO LIGHTNING COMPLEX
0% Containment
90 Fires for a total of 7,625 Acres
5 Residents Destroyed
525 Residences Threatened
FORESTHILL FIRE
80% Containment
75 Acres
200 Residences Threatened
WALKER FIRE
0% Containment
3,500 Acres
35 Residents Threatened
WILD FIRE
40% Containment
3,750 Acres
1 Residence Destroyed
1 Outbuilding/Other Destroyed
250 Residences Threatened
2 Commercial Properties Threatened
50 Outbuildings/Other Threatened
SOLDIER FIRE
80% Containment
50 Acres
CAPPS FIRE
100% Containment
20 Acres
QUARRY FIRE
85% Containment
300 Acres
WHITEHURST FIRE
50% Containment
200 Acres
2 Residences Threatened
TCU LIGHTNING COMPLEX
95% Containment
9 Fires for a total of 5,720 Acres
3 Outbuildings/Other Destroyed
HUMMINGBIRD FIRE
90% Containment
850 Acres
1,200 Residents Threatened
BROWN FIRE
80% Containment
3,870 Acres
ABC MISC JUNE LIGHTNING
Unknown% Containment
150 Acres
MARIPOSA COMPLEX
75% Containment
14 Fires for a total of 2,694 Acres
BASIN COMPLEX
10 % Containment
2 Fires for a total of 6,200 Acres
500 Residences Threatened
20 Commercial Properties Threatened
INDIANS FIRE
58% Containment
57,158 Acres
2 Residences Destroyed
13 Outbuildings/Other Destroyed
1 Residence Damaged
1,063 Residences Threatened
5 Commercial Properties Threatened
265 Outbuildings/Other Threatened
There are numerous small fires scattered throughout Northern California
Active Fire (30)
New Active Fire (3)
Contained Fire (1)
County Boundary
Please Note: Fire locations are rough estimates based upon various field sources
Created by OES - GIS, Kris Higgs
June 23, 2008 Source: FAMWEB 209s
Miles

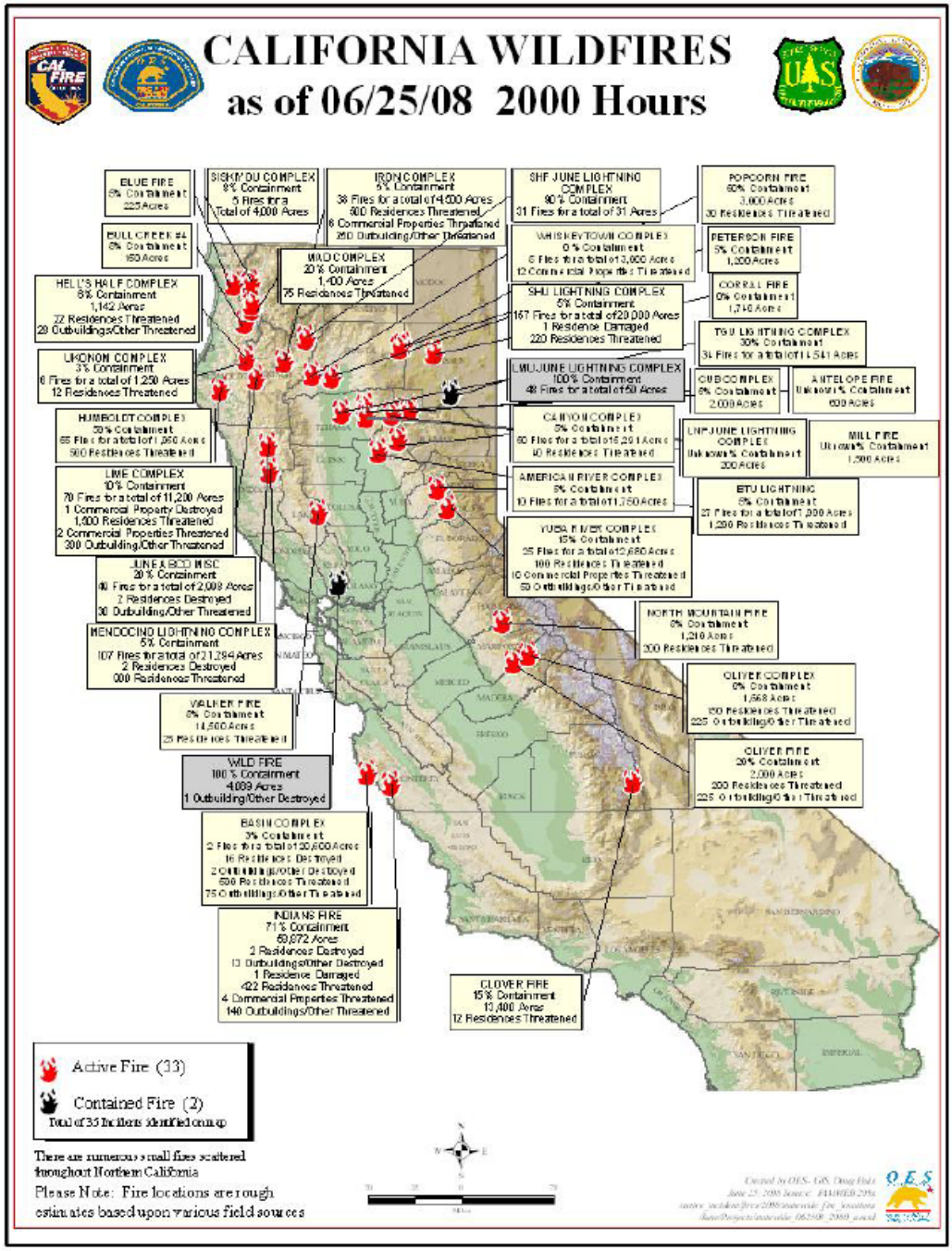
CALIFORNIA WILDFIRES
as of 06/25/08 2000 Hours
BLUE FIRE
5% Containment
225 Acres
BULL CREEK #4
0% Containment
150 Acres
SISKIYOU COMPLEX
5% Containment
5 Fires for a
Total of 4,000 Acres
IRON COMPLEX
5% Containment
38 Fires for a total of 4,000 Acres
800 Residences Threatened
8 Commercial Properties Threatened
250 Outbuilding/Other Threatened
SHF JUNE LIGHTNING COMPLEX
90% Containment
31 Fires for a total of 31 Acres
POPCORN FIRE
60% Containment
3,000 Acres
30 Residences Threatened
WHISKEYTOWN COMPLEX
0% Containment
6 Fires for a total of 3,000 Acres
12 Commercial Properties Threatened
PETERSON FIRE
5% Containment
1,200 Acres
MAD COMPLEX
20% Containment
1,400 Acres
75 Residences Threatened
CORRAL FIRE
0% Containment
1,740 Acres
HELL'S HALF COMPLEX
8% Containment
1,142 Acres
22 Residences Threatened
20 Outbuildings/Other Threatened
SHU LIGHTNING COMPLEX
5% Containment
167 Fires for a total of 20,000 Acres
1 Residence Damaged
220 Residences Threatened
TGU LIGHTNING COMPLEX
30% Containment
31 Fires for a total of 1,541 Acres
UKONOM COMPLEX
3% Containment
6 Fires for a total of 1,230 Acres
12 Residences Threatened
LMU JUNE LIGHTNING COMPLEX
100% Containment
48 Fires for a total of 50 Acres
CUB COMPLEX
5% Containment
2,000 Acres
ANTELOPE FIRE
Unknown% Containment
600 Acres
HUMBOLDT COMPLEX
20% Containment
65 Fires for a total of 1,250 Acres
500 Residences Threatened
CANYON COMPLEX
5% Containment
60 Fires for a total of 16,291 Acres
10 Residences Threatened
LNF JUNE LIGHTNING COMPLEX
Unknown% Containment
200 Acres
MILL FIRE
Unknown% Containment
1,500 Acres
LIME COMPLEX
10% Containment
70 Fires for a total of 11,200 Acres
1 Commercial Property Destroyed
1,000 Residences Threatened
2 Commercial Properties Threatened
300 Outbuilding/Other Threatened
AMERICAN RIVER COMPLEX
5% Containment
10 Fires for a total of 1,750 Acres
ETU LIGHTNING
5% Containment
27 Fires for a total of 1,200 Acres
1,200 Residences Threatened
YUBA RIVER COMPLEX
15% Containment
25 Fires for a total of 12,680 Acres
100 Residences Threatened
10 Commercial Properties Threatened
50 Outbuildings/Other Threatened
JUNEAU 2ND MISC
20% Containment
40 Fires for a total of 2,000 Acres
2 Residences Destroyed
30 Outbuilding/Other Threatened
NORTH MOUNTAIN FIRE
0% Containment
1,210 Acres
200 Residences Threatened
MENDOCINO LIGHTNING COMPLEX
5% Containment
107 Fires for a total of 21,284 Acres
2 Residences Destroyed
000 Residences Threatened
OLIVER COMPLEX
0% Containment
1,568 Acres
150 Residences Threatened
225 Outbuilding/Other Threatened
WALKER FIRE
0% Containment
14,500 Acres
25 Residences Threatened
OLIVER FIRE
20% Containment
2,000 Acres
200 Residences Threatened
225 Outbuilding/Other Threatened
WILD FIRE
100% Containment
4,089 Acres
1 Outbuilding/Other Destroyed
BASIN COMPLEX
3% Containment
2 Fires for a total of 20,600 Acres
16 Residences Destroyed
2 Outbuilding/Other Destroyed
500 Residences Threatened
75 Outbuildings/Other Threatened
INDIANS FIRE
71% Containment
59,972 Acres
2 Residences Destroyed
13 Outbuildings/Other Destroyed
1 Residence Damaged
422 Residences Threatened
4 Commercial Properties Threatened
140 Outbuildings/Other Threatened
CLOVER FIRE
15% Containment
13,400 Acres
12 Residences Threatened
Active Fire (33)
Contained Fire (2)
Total of 35 fire(s) identified on map
There are numerous small fires scattered throughout Northern California
Please Note: Fire locations are rough estimates based upon various field sources
OES

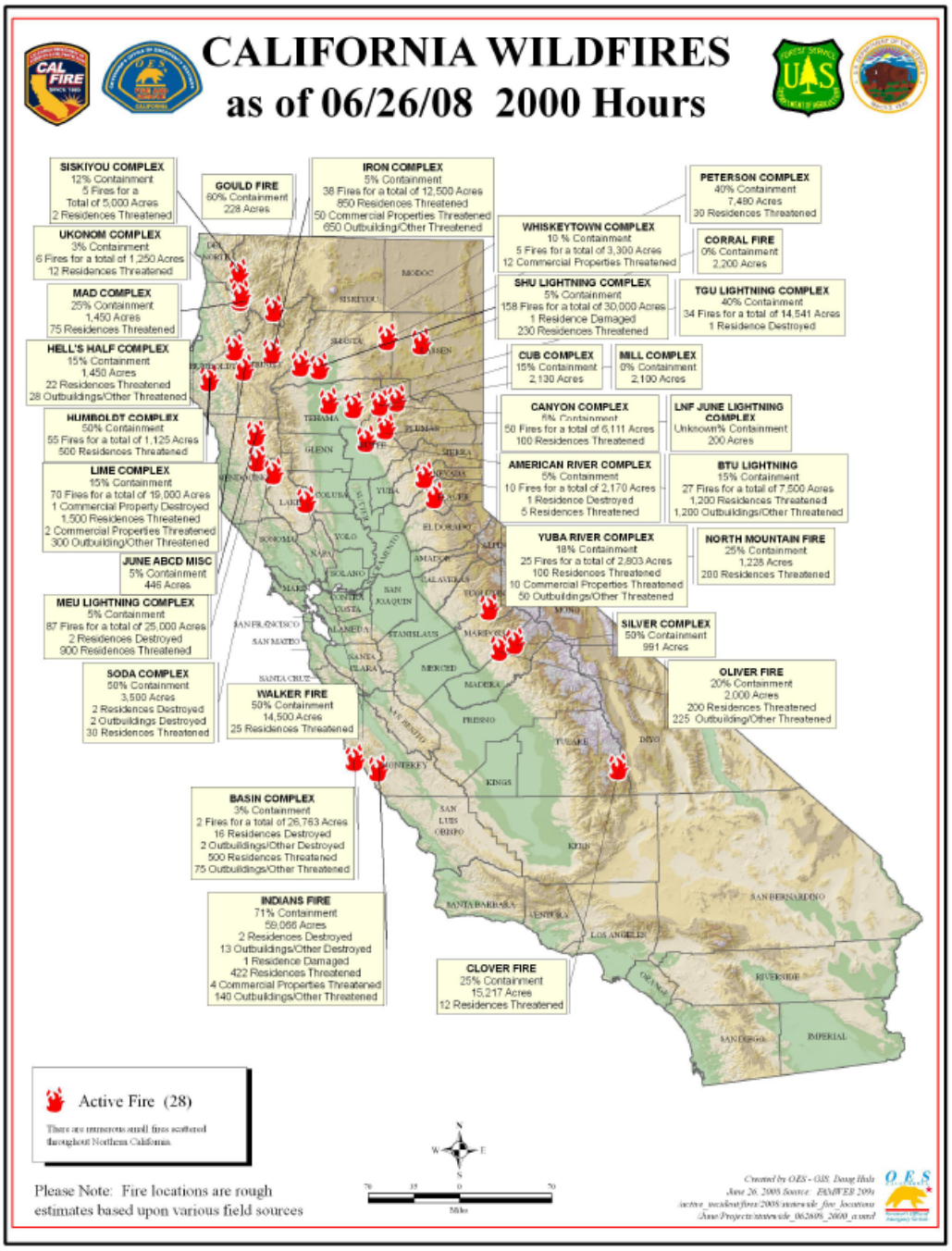
CALIFORNIA WILDFIRES
as of 06/26/08 2000 Hours
SISKIYOU COMPLEX
12% Containment
5 Fires for a
Total of 5,000 Acres
2 Residences Threatened
GOULD FIRE
60% Containment
228 Acres
IRON COMPLEX
5% Containment
38 Fires for a total of 12,500 Acres
850 Residences Threatened
50 Commercial Properties Threatened
650 Outbuilding/Other Threatened
PETERSON COMPLEX
40% Containment
7,480 Acres
30 Residences Threatened
UKONOM COMPLEX
3% Containment
6 Fires for a total of 1,250 Acres
12 Residences Threatened
WHISKEYTOWN COMPLEX
10 % Containment
5 Fires for a total of 3,300 Acres
12 Commercial Properties Threatened
CORRAL FIRE
0% Containment
2,200 Acres
MAD COMPLEX
25% Containment
1,450 Acres
75 Residences Threatened
SHU LIGHTNING COMPLEX
5% Containment
158 Fires for a total of 30,000 Acres
1 Residence Damaged
230 Residences Threatened
TGU LIGHTNING COMPLEX
40% Containment
34 Fires for a total of 14,541 Acres
1 Residence Destroyed
HELL'S HALF COMPLEX
15% Containment
1,450 Acres
22 Residences Threatened
28 Outbuildings/Other Threatened
CUB COMPLEX
15% Containment
2,130 Acres
MILL COMPLEX
0% Containment
2,100 Acres
HUMBOLDT COMPLEX
50% Containment
55 Fires for a total of 1,125 Acres
500 Residences Threatened
CANYON COMPLEX
5% Containment
50 Fires for a total of 6,111 Acres
100 Residences Threatened
LNF JUNE LIGHTNING COMPLEX
Unknown% Containment
200 Acres
LIME COMPLEX
15% Containment
70 Fires for a total of 19,000 Acres
1 Commercial Property Destroyed
1,500 Residences Threatened
2 Commercial Properties Threatened
300 Outbuilding/Other Threatened
AMERICAN RIVER COMPLEX
5% Containment
10 Fires for a total of 2,170 Acres
1 Residence Destroyed
5 Residences Threatened
BTU LIGHTNING
15% Containment
27 Fires for a total of 7,500 Acres
1,200 Residences Threatened
1,200 Outbuildings/Other Threatened
JUNE ABCD MISC
5% Containment
446 Acres
YUBA RIVER COMPLEX
18% Containment
25 Fires for a total of 2,803 Acres
100 Residences Threatened
10 Commercial Properties Threatened
50 Outbuildings/Other Threatened
NORTH MOUNTAIN FIRE
25% Containment
1,228 Acres
200 Residences Threatened
MEU LIGHTNING COMPLEX
5% Containment
87 Fires for a total of 25,000 Acres
2 Residences Destroyed
900 Residences Threatened
SILVER COMPLEX
50% Containment
991 Acres
SODA COMPLEX
50% Containment
3,500 Acres
2 Residences Destroyed
2 Outbuildings Destroyed
30 Residences Threatened
WALKER FIRE
50% Containment
14,500 Acres
25 Residences Threatened
OLIVER FIRE
20% Containment
2,000 Acres
200 Residences Threatened
225 Outbuilding/Other Threatened
BASIN COMPLEX
3% Containment
2 Fires for a total of 26,763 Acres
16 Residences Destroyed
2 Outbuildings/Other Destroyed
500 Residences Threatened
75 Outbuildings/Other Threatened
INDIANS FIRE
71% Containment
59,066 Acres
2 Residences Destroyed
13 Outbuildings/Other Destroyed
1 Residence Damaged
422 Residences Threatened
4 Commercial Properties Threatened
140 Outbuildings/Other Threatened
CLOVER FIRE
25% Containment
15,217 Acres
12 Residences Threatened
Active Fire (28)
There are numerous small fires scattered throughout Northern California
Please Note: Fire locations are rough estimates based upon various field sources
Miles
Created by OES - GIS, Doug Hals
June 26, 2008 Source: FAMWEB 2004
/active_incident/fires/2008/statewide_fire_locations
/June/Projects/statewide_062608_2000_a.mxd

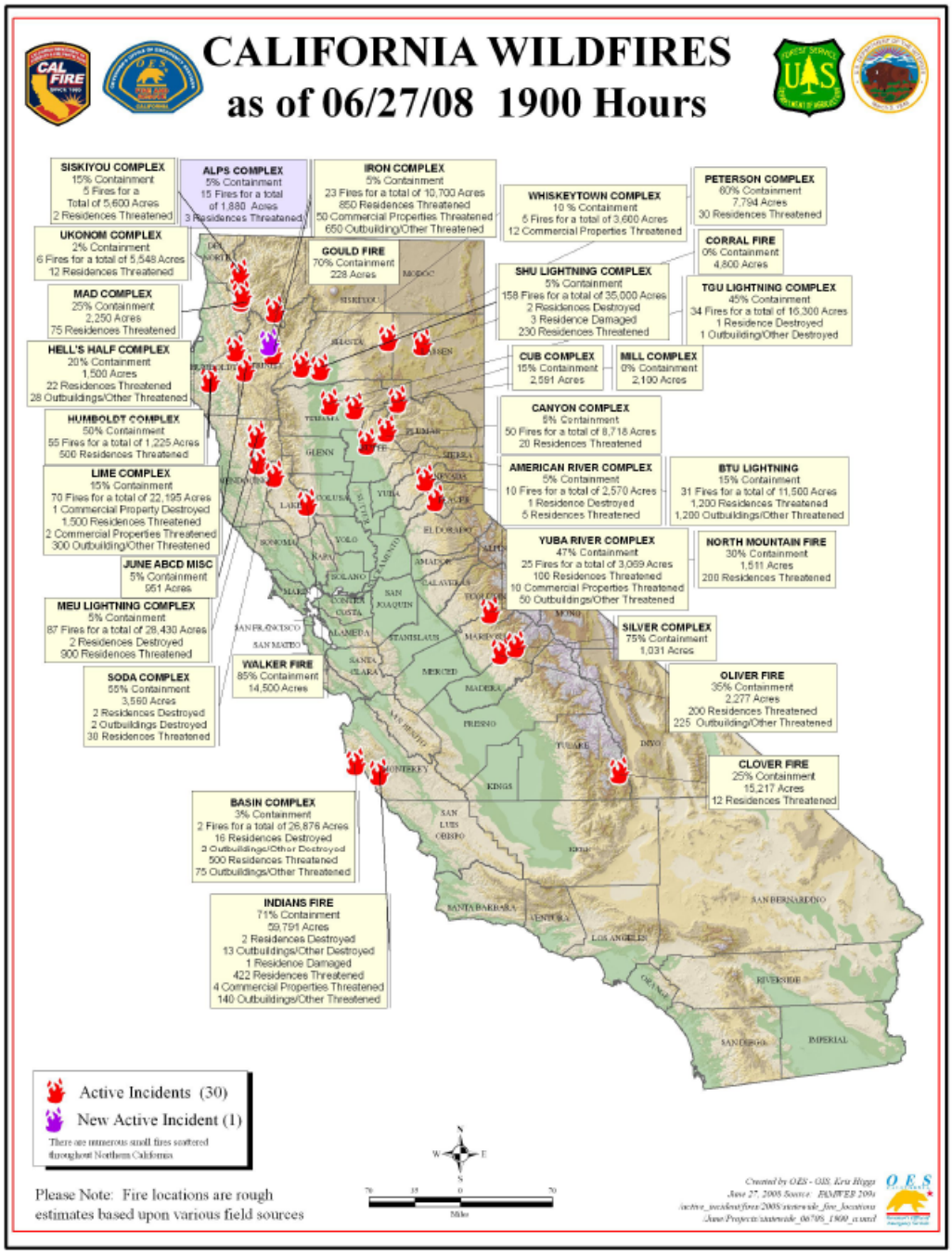
CALIFORNIA WILDFIRES
as of 06/27/08 1900 Hours
SISKIYOU COMPLEX
15% Containment
5 Fires for a
Total of 5,600 Acres
2 Residences Threatened
ALPS COMPLEX
5% Containment
15 Fires for a total
of 1,880 Acres
3 Residences Threatened
IRON COMPLEX
5% Containment
23 Fires for a total of 10,700 Acres
850 Residences Threatened
50 Commercial Properties Threatened
650 Outbuilding/Other Threatened
WHISKEYTOWN COMPLEX
10 % Containment
5 Fires for a total of 3,600 Acres
12 Commercial Properties Threatened
PETERSON COMPLEX
60% Containment
7,794 Acres
30 Residences Threatened
UKONOM COMPLEX
2% Containment
6 Fires for a total of 5,548 Acres
12 Residences Threatened
GOULD FIRE
70% Containment
228 Acres
CORRAL FIRE
0% Containment
4,800 Acres
MAD COMPLEX
25% Containment
2,250 Acres
75 Residences Threatened
SHU LIGHTNING COMPLEX
5% Containment
158 Fires for a total of 35,000 Acres
2 Residences Destroyed
3 Residence Damaged
230 Residences Threatened
TGU LIGHTNING COMPLEX
45% Containment
34 Fires for a total of 16,300 Acres
1 Residence Destroyed
1 Outbuilding/Other Destroyed
HELL'S HALF COMPLEX
20% Containment
1,500 Acres
22 Residences Threatened
28 Outbuildings/Other Threatened
CUB COMPLEX
15% Containment
2,591 Acres
MILL COMPLEX
0% Containment
2,100 Acres
HUMBOLDT COMPLEX
50% Containment
55 Fires for a total of 1,225 Acres
500 Residences Threatened
CANYON COMPLEX
5% Containment
50 Fires for a total of 8,718 Acres
20 Residences Threatened
AMERICAN RIVER COMPLEX
5% Containment
10 Fires for a total of 2,570 Acres
1 Residence Destroyed
5 Residences Threatened
BTU LIGHTNING
15% Containment
31 Fires for a total of 11,500 Acres
1,200 Residences Threatened
1,200 Outbuildings/Other Threatened
LIME COMPLEX
15% Containment
70 Fires for a total of 22,195 Acres
1 Commercial Property Destroyed
1,500 Residences Threatened
2 Commercial Properties Threatened
300 Outbuilding/Other Threatened
YUBA RIVER COMPLEX
47% Containment
25 Fires for a total of 3,089 Acres
100 Residences Threatened
10 Commercial Properties Threatened
50 Outbuildings/Other Threatened
NORTH MOUNTAIN FIRE
30% Containment
1,511 Acres
200 Residences Threatened
JUNE ABCD MISC
5% Containment
951 Acres
MEU LIGHTNING COMPLEX
5% Containment
87 Fires for a total of 28,430 Acres
2 Residences Destroyed
900 Residences Threatened
SILVER COMPLEX
75% Containment
1,031 Acres
WALKER FIRE
85% Containment
14,500 Acres
SODA COMPLEX
55% Containment
3,580 Acres
2 Residences Destroyed
2 Outbuildings Destroyed
30 Residences Threatened
OLIVER FIRE
35% Containment
2,277 Acres
200 Residences Threatened
225 Outbuilding/Other Threatened
CLOVER FIRE
25% Containment
15,217 Acres
12 Residences Threatened
BASIN COMPLEX
3% Containment
2 Fires for a total of 26,876 Acres
16 Residences Destroyed
2 Outbuildings/Other Destroyed
500 Residences Threatened
75 Outbuildings/Other Threatened
INDIANS FIRE
71% Containment
59,791 Acres
2 Residences Destroyed
13 Outbuildings/Other Destroyed
1 Residence Damaged
422 Residences Threatened
4 Commercial Properties Threatened
140 Outbuildings/Other Threatened
Active Incidents (30)
New Active Incident (1)
There are numerous small fires scattered throughout Northern California
Please Note: Fire locations are rough estimates based upon various field sources
Miles
Created by OES - GIS, Kris Higgs
June 27, 2008 Source: IRWIN 2008
inctrx_incident/fires/2008/statewide_fire_locations
June/Projects/statewide_062708_1900_a.mxd

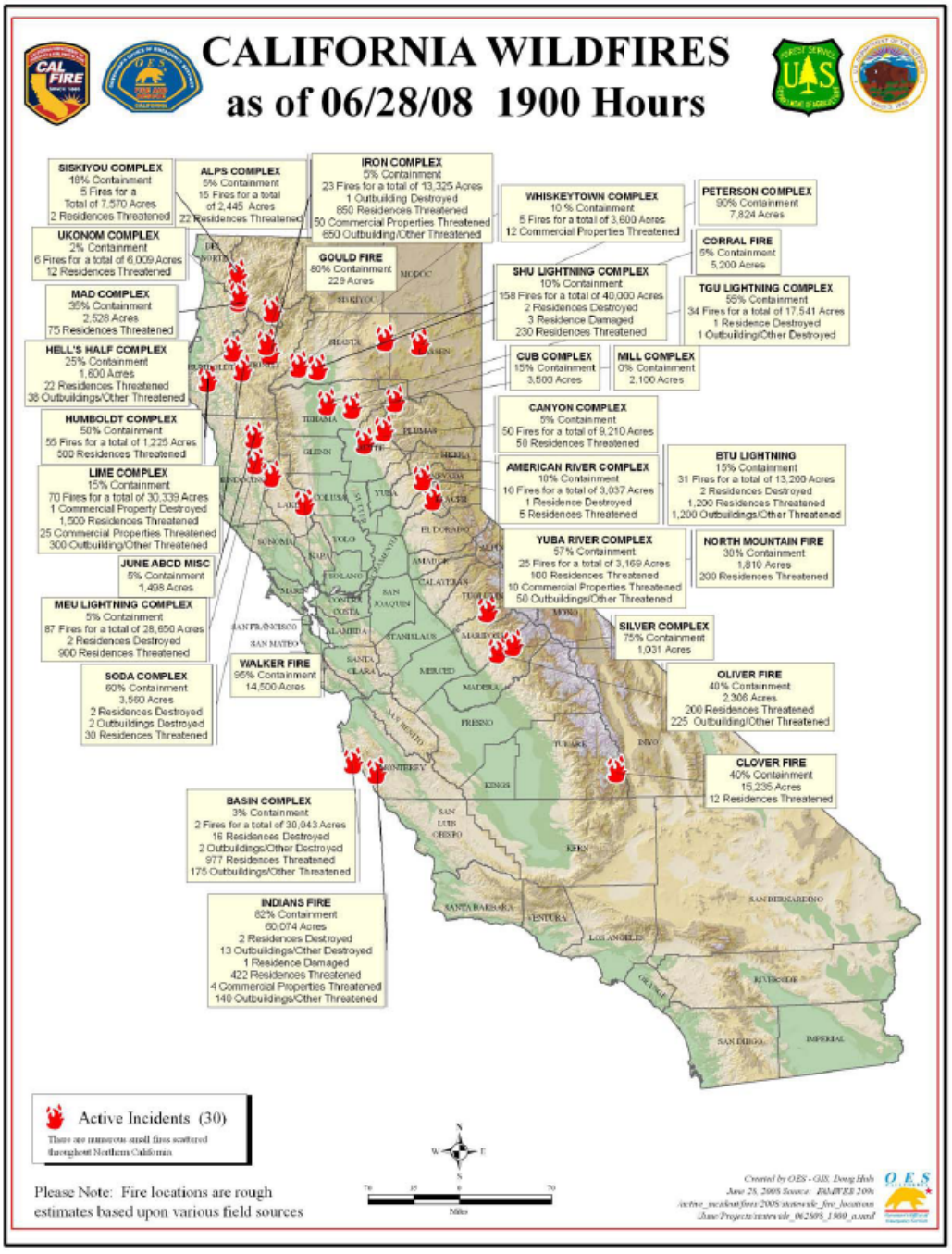
CALIFORNIA WILDFIRES
as of 06/28/08 1900 Hours
SISKIYOU COMPLEX
18% Containment
5 Fires for a
Total of 7,570 Acres
2 Residences Threatened
ALPS COMPLEX
5% Containment
15 Fires for a total
of 2,445 Acres
22 Residences Threatened
IRON COMPLEX
5% Containment
23 Fires for a total of 13,325 Acres
1 Outbuilding Destroyed
850 Residences Threatened
50 Commercial Properties Threatened
650 Outbuilding/Other Threatened
WHISKEYTOWN COMPLEX
10 % Containment
5 Fires for a total of 3,600 Acres
12 Commercial Properties Threatened
PETERSON COMPLEX
90% Containment
7,824 Acres
UKONOM COMPLEX
2% Containment
6 Fires for a total of 6,009 Acres
12 Residences Threatened
GOULD FIRE
80% Containment
229 Acres
CORRAL FIRE
5% Containment
5,200 Acres
SHU LIGHTNING COMPLEX
10% Containment
158 Fires for a total of 40,000 Acres
2 Residences Destroyed
3 Residence Damaged
230 Residences Threatened
TGU LIGHTNING COMPLEX
55% Containment
34 Fires for a total of 17,541 Acres
1 Residence Destroyed
1 Outbuilding/Other Destroyed
MAD COMPLEX
35% Containment
2,528 Acres
75 Residences Threatened
HELL'S HALF COMPLEX
25% Containment
1,600 Acres
22 Residences Threatened
38 Outbuildings/Other Threatened
CUB COMPLEX
15% Containment
3,500 Acres
MILL COMPLEX
0% Containment
2,100 Acres
HUMBOLDT COMPLEX
50% Containment
55 Fires for a total of 1,225 Acres
500 Residences Threatened
CANYON COMPLEX
5% Containment
50 Fires for a total of 9,210 Acres
50 Residences Threatened
LIME COMPLEX
15% Containment
70 Fires for a total of 30,339 Acres
1 Commercial Property Destroyed
1,500 Residences Threatened
25 Commercial Properties Threatened
300 Outbuilding/Other Threatened
AMERICAN RIVER COMPLEX
10% Containment
10 Fires for a total of 3,037 Acres
1 Residence Destroyed
5 Residences Threatened
BTU LIGHTNING
15% Containment
31 Fires for a total of 13,200 Acres
2 Residences Destroyed
1,200 Residences Threatened
1,200 Outbuildings/Other Threatened
JUNE ABCD MISC
5% Containment
1,498 Acres
YUBA RIVER COMPLEX
57% Containment
25 Fires for a total of 3,169 Acres
100 Residences Threatened
10 Commercial Properties Threatened
50 Outbuildings/Other Threatened
NORTH MOUNTAIN FIRE
30% Containment
1,810 Acres
200 Residences Threatened
MEU LIGHTNING COMPLEX
5% Containment
87 Fires for a total of 28,650 Acres
2 Residences Destroyed
900 Residences Threatened
SILVER COMPLEX
75% Containment
1,031 Acres
WALKER FIRE
95% Containment
14,500 Acres
SODA COMPLEX
60% Containment
3,560 Acres
2 Residences Destroyed
2 Outbuildings Destroyed
30 Residences Threatened
OLIVER FIRE
40% Containment
2,306 Acres
200 Residences Threatened
225 Outbuilding/Other Threatened
CLOVER FIRE
40% Containment
15,235 Acres
12 Residences Threatened
BASIN COMPLEX
3% Containment
2 Fires for a total of 30,043 Acres
16 Residences Destroyed
2 Outbuildings/Other Destroyed
977 Residences Threatened
175 Outbuildings/Other Threatened
INDIANS FIRE
82% Containment
60,074 Acres
2 Residences Destroyed
13 Outbuildings/Other Destroyed
1 Residence Damaged
422 Residences Threatened
4 Commercial Properties Threatened
140 Outbuildings/Other Threatened
Active Incidents (30)
There are numerous small fires scattered throughout Northern California
Please Note: Fire locations are rough estimates based upon various field sources
Miles

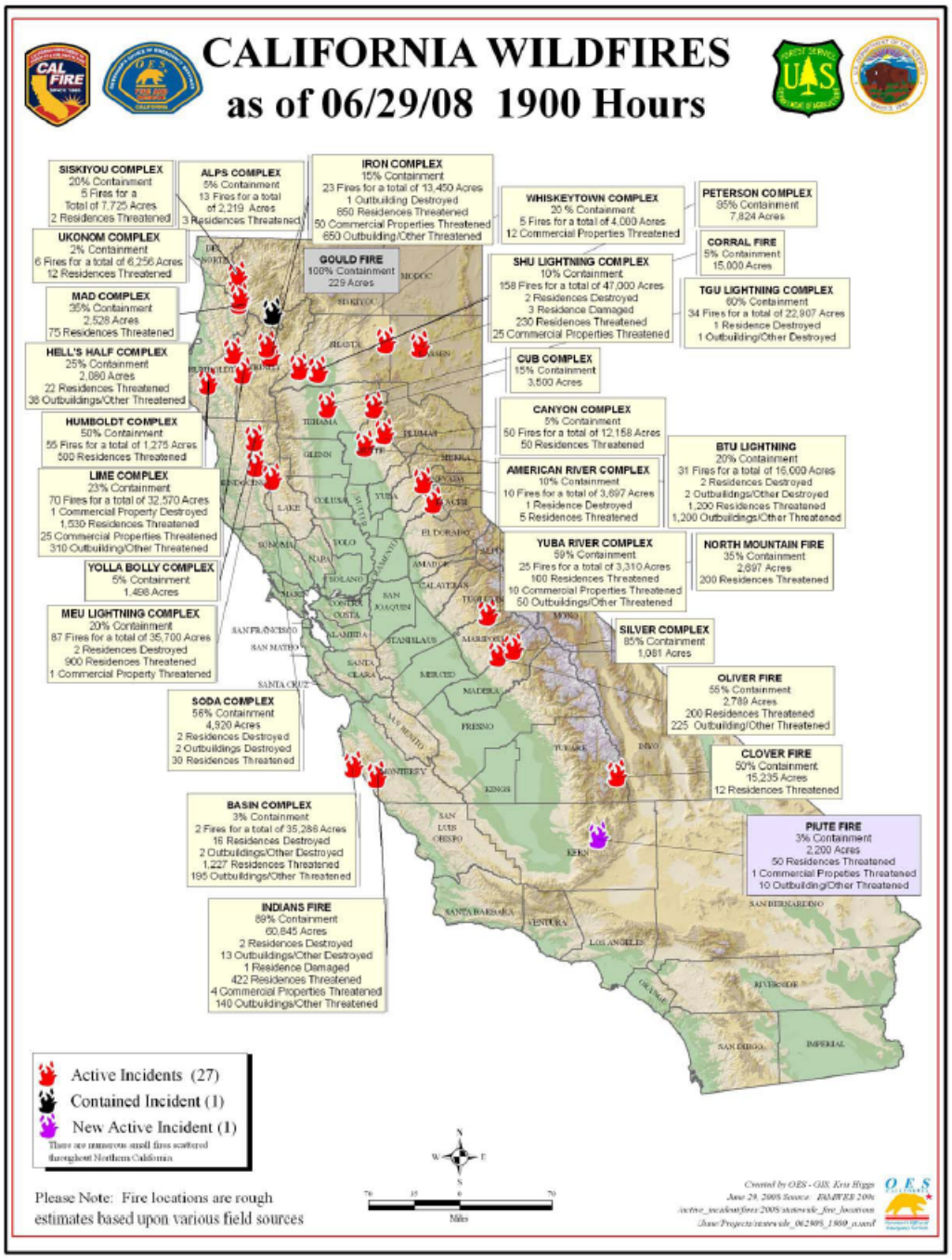
CALIFORNIA WILDFIRES
as of 06/29/08 1900 Hours
SISKIYOU COMPLEX
20% Containment
5 Fires for a
Total of 7,725 Acres
2 Residences Threatened
ALPS COMPLEX
5% Containment
13 Fires for a total
of 2,219 Acres
3 Residences Threatened
IRON COMPLEX
15% Containment
23 Fires for a total of 13,450 Acres
1 Outbuilding Destroyed
650 Residences Threatened
50 Commercial Properties Threatened
650 Outbuilding/Other Threatened
WHISKEYTOWN COMPLEX
25 % Containment
5 Fires for a total of 4,000 Acres
12 Commercial Properties Threatened
PETERSON COMPLEX
95% Containment
7,824 Acres
UKONOM COMPLEX
2% Containment
6 Fires for a total of 6,256 Acres
12 Residences Threatened
GOULD FIRE
100% Containment
229 Acres
CORRAL FIRE
5% Containment
15,000 Acres
SHU LIGHTNING COMPLEX
10% Containment
158 Fires for a total of 47,000 Acres
2 Residences Destroyed
3 Residence Damaged
230 Residences Threatened
25 Commercial Properties Threatened
TGU LIGHTNING COMPLEX
60% Containment
34 Fires for a total of 22,907 Acres
1 Residence Destroyed
1 Outbuilding/Other Destroyed
MAD COMPLEX
35% Containment
2,528 Acres
75 Residences Threatened
HELL'S HALF COMPLEX
25% Containment
2,080 Acres
22 Residences Threatened
38 Outbuildings/Other Threatened
CUB COMPLEX
15% Containment
3,500 Acres
HUMBOLDT COMPLEX
50% Containment
55 Fires for a total of 1,275 Acres
500 Residences Threatened
CANYON COMPLEX
5% Containment
50 Fires for a total of 12,158 Acres
50 Residences Threatened
BTU LIGHTNING
20% Containment
31 Fires for a total of 15,000 Acres
2 Residences Destroyed
2 Outbuildings/Other Destroyed
1,200 Residences Threatened
1,200 Outbuildings/Other Threatened
AMERICAN RIVER COMPLEX
10% Containment
10 Fires for a total of 3,697 Acres
1 Residence Destroyed
5 Residences Threatened
LIME COMPLEX
23% Containment
70 Fires for a total of 32,570 Acres
1 Commercial Property Destroyed
1,530 Residences Threatened
25 Commercial Properties Threatened
310 Outbuilding/Other Threatened
YUBA RIVER COMPLEX
59% Containment
25 Fires for a total of 3,310 Acres
100 Residences Threatened
10 Commercial Properties Threatened
50 Outbuildings/Other Threatened
NORTH MOUNTAIN FIRE
35% Containment
2,697 Acres
200 Residences Threatened
YOLLA BOLLY COMPLEX
5% Containment
1,466 Acres
MEU LIGHTNING COMPLEX
20% Containment
87 Fires for a total of 35,700 Acres
2 Residences Destroyed
900 Residences Threatened
1 Commercial Property Threatened
SILVER COMPLEX
85% Containment
1,081 Acres
OLIVER FIRE
55% Containment
2,789 Acres
200 Residences Threatened
225 Outbuilding/Other Threatened
SODA COMPLEX
56% Containment
4,920 Acres
2 Residences Destroyed
2 Outbuildings Destroyed
30 Residences Threatened
CLOVER FIRE
50% Containment
15,235 Acres
12 Residences Threatened
BASIN COMPLEX
3% Containment
2 Fires for a total of 35,286 Acres
16 Residences Destroyed
2 Outbuildings/Other Destroyed
1,227 Residences Threatened
195 Outbuildings/Other Threatened
PIUTE FIRE
3% Containment
2,200 Acres
50 Residences Threatened
1 Commercial Propeties Threatened
10 Outbuilding/Other Threatened
INDIANS FIRE
89% Containment
60,845 Acres
2 Residences Destroyed
13 Outbuildings/Other Destroyed
1 Residence Damaged
422 Residences Threatened
4 Commercial Properties Threatened
140 Outbuildings/Other Threatened
Active Incidents (27)
Contained Incident (1)
New Active Incident (1)
There are numerous small fires scattered throughout Northern California
Please Note: Fire locations are rough estimates based upon various field sources
Miles

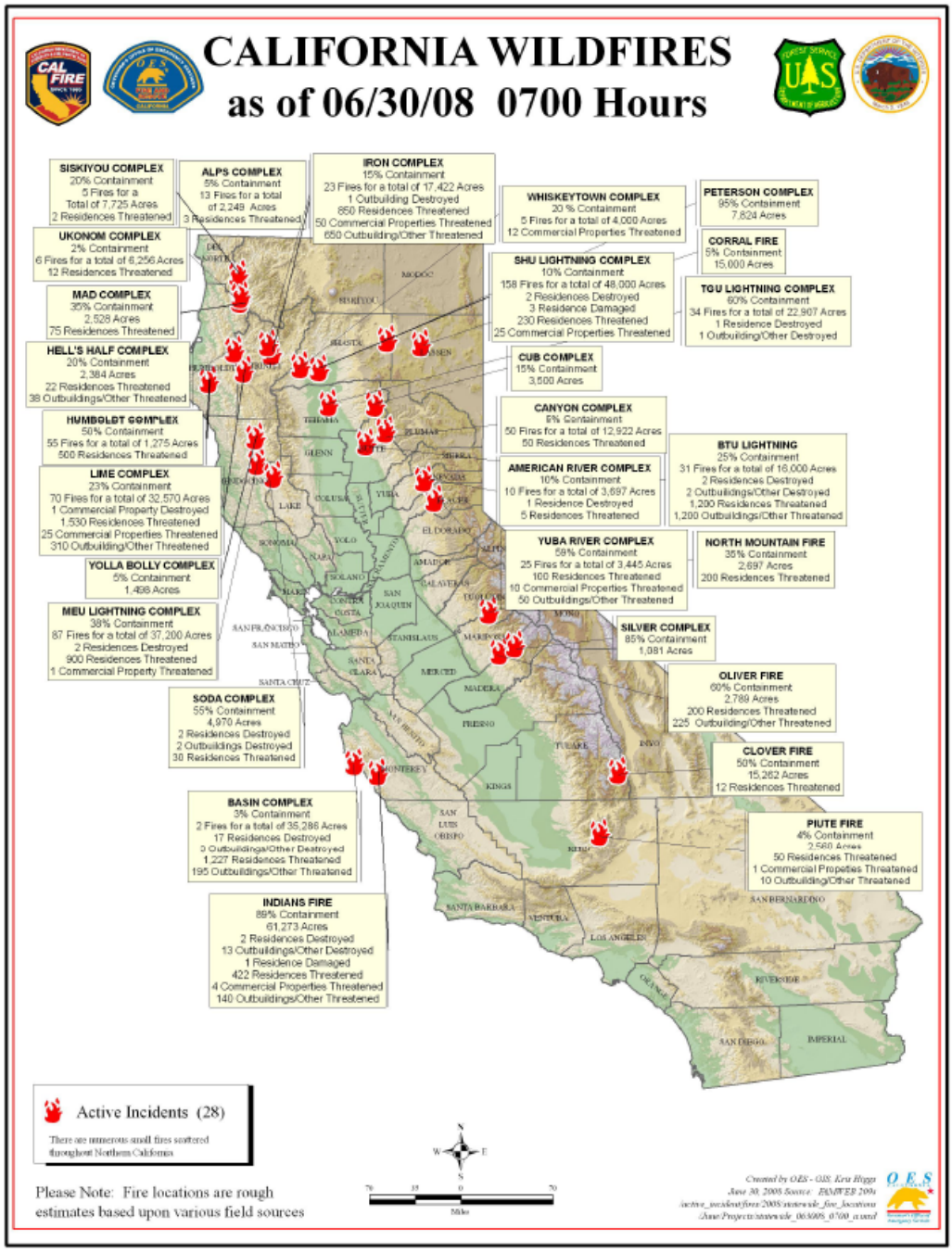
CALIFORNIA WILDFIRES
as of 06/30/08 0700 Hours
SISKIYOU COMPLEX
20% Containment
5 Fires for a
Total of 7,725 Acres
2 Residences Threatened
ALPS COMPLEX
5% Containment
13 Fires for a total
of 2,249 Acres
3 Residences Threatened
IRON COMPLEX
15% Containment
23 Fires for a total of 17,422 Acres
1 Outbuilding Destroyed
850 Residences Threatened
50 Commercial Properties Threatened
650 Outbuilding/Other Threatened
WHISKEYTOWN COMPLEX
20 % Containment
5 Fires for a total of 4,000 Acres
12 Commercial Properties Threatened
PETERSON COMPLEX
95% Containment
7,824 Acres
UKONOM COMPLEX
2% Containment
6 Fires for a total of 6,256 Acres
12 Residences Threatened
CORRAL FIRE
5% Containment
15,000 Acres
SHU LIGHTNING COMPLEX
10% Containment
158 Fires for a total of 48,000 Acres
2 Residences Destroyed
3 Residence Damaged
230 Residences Threatened
25 Commercial Properties Threatened
TGU LIGHTNING COMPLEX
60% Containment
34 Fires for a total of 22,907 Acres
1 Residence Destroyed
1 Outbuilding/Other Destroyed
MAD COMPLEX
35% Containment
2,528 Acres
75 Residences Threatened
HELL'S HALF COMPLEX
20% Containment
2,384 Acres
22 Residences Threatened
38 Outbuildings/Other Threatened
CUB COMPLEX
15% Containment
3,500 Acres
HUMBOLDT COMPLEX
50% Containment
55 Fires for a total of 1,275 Acres
500 Residences Threatened
CANYON COMPLEX
5% Containment
50 Fires for a total of 12,922 Acres
50 Residences Threatened
BTU LIGHTNING
25% Containment
31 Fires for a total of 16,000 Acres
2 Residences Destroyed
2 Outbuildings/Other Destroyed
1,200 Residences Threatened
1,200 Outbuildings/Other Threatened
LIME COMPLEX
23% Containment
70 Fires for a total of 32,570 Acres
1 Commercial Property Destroyed
1,530 Residences Threatened
25 Commercial Properties Threatened
310 Outbuilding/Other Threatened
AMERICAN RIVER COMPLEX
10% Containment
10 Fires for a total of 3,697 Acres
1 Residence Destroyed
5 Residences Threatened
YOLLA BOLLY COMPLEX
5% Containment
1,486 Acres
YUBA RIVER COMPLEX
58% Containment
25 Fires for a total of 3,445 Acres
100 Residences Threatened
10 Commercial Properties Threatened
50 Outbuildings/Other Threatened
NORTH MOUNTAIN FIRE
35% Containment
2,697 Acres
200 Residences Threatened
MEU LIGHTNING COMPLEX
38% Containment
87 Fires for a total of 37,200 Acres
2 Residences Destroyed
900 Residences Threatened
1 Commercial Property Threatened
SILVER COMPLEX
85% Containment
1,081 Acres
OLIVER FIRE
60% Containment
2,789 Acres
200 Residences Threatened
225 Outbuilding/Other Threatened
SODA COMPLEX
55% Containment
4,970 Acres
2 Residences Destroyed
2 Outbuildings Destroyed
30 Residences Threatened
CLOVER FIRE
50% Containment
15,262 Acres
12 Residences Threatened
BASIN COMPLEX
3% Containment
2 Fires for a total of 35,286 Acres
17 Residences Destroyed
9 Outbuildings/Other Destroyed
1,227 Residences Threatened
195 Outbuildings/Other Threatened
PIUTE FIRE
4% Containment
2,560 Acres
50 Residences Threatened
1 Commercial Properties Threatened
10 Outbuilding/Other Threatened
INDIANS FIRE
88% Containment
61,273 Acres
2 Residences Destroyed
13 Outbuildings/Other Destroyed
1 Residence Damaged
422 Residences Threatened
4 Commercial Properties Threatened
140 Outbuildings/Other Threatened
Active Incidents (28)
There are numerous small fires scattered throughout Northern California
Please Note: Fire locations are rough estimates based upon various field sources
Miles

JULY 2008

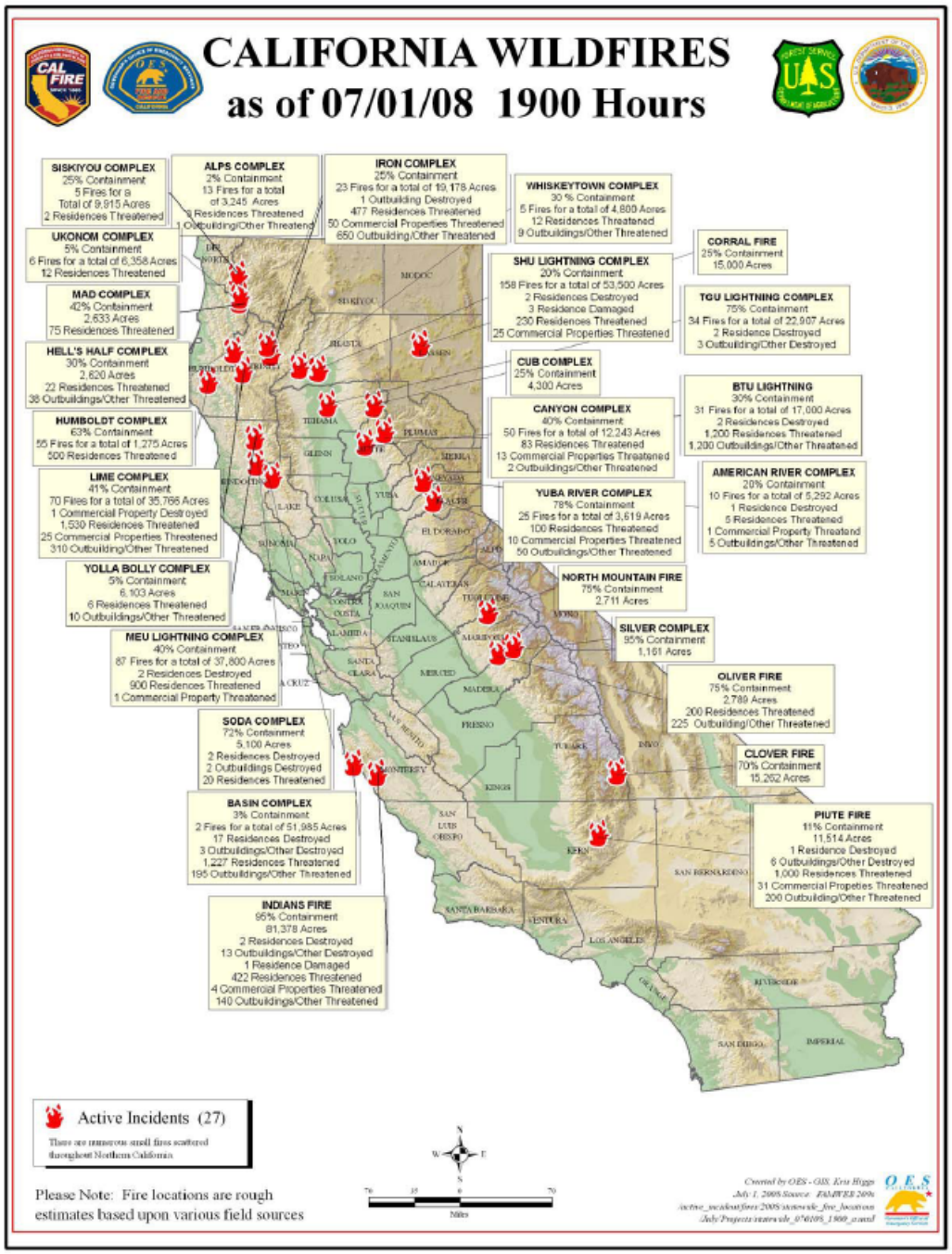
CALIFORNIA WILDFIRES
as of 07/01/08 1900 Hours
SISKIYOU COMPLEX
25% Containment
5 Fires for a Total of 9,915 Acres
2 Residences Threatened
ALPS COMPLEX
2% Containment
13 Fires for a total of 3,245 Acres
8 Residences Threatened
1 Outbuilding/Other Threatened
IRON COMPLEX
25% Containment
23 Fires for a total of 19,178 Acres
1 Outbuilding Destroyed
477 Residences Threatened
50 Commercial Properties Threatened
650 Outbuilding/Other Threatened
WHISKEYTOWN COMPLEX
30 % Containment
5 Fires for a total of 4,800 Acres
12 Residences Threatened
9 Outbuildings/Other Threatened
UKONOM COMPLEX
5% Containment
6 Fires for a total of 6,358 Acres
12 Residences Threatened
MAD COMPLEX
42% Containment
2,633 Acres
75 Residences Threatened
HELL'S HALF COMPLEX
30% Containment
2,620 Acres
22 Residences Threatened
38 Outbuildings/Other Threatened
HUMBOLDT COMPLEX
63% Containment
55 Fires for a total of 1,275 Acres
500 Residences Threatened
LIME COMPLEX
41% Containment
70 Fires for a total of 35,766 Acres
1 Commercial Property Destroyed
1,530 Residences Threatened
25 Commercial Properties Threatened
310 Outbuilding/Other Threatened
YOLLA BOLLY COMPLEX
5% Containment
6,103 Acres
6 Residences Threatened
10 Outbuildings/Other Threatened
MEU LIGHTNING COMPLEX
40% Containment
87 Fires for a total of 37,800 Acres
2 Residences Destroyed
900 Residences Threatened
1 Commercial Property Threatened
SODA COMPLEX
72% Containment
5,100 Acres
2 Residences Destroyed
2 Outbuildings Destroyed
20 Residences Threatened
BASIN COMPLEX
3% Containment
2 Fires for a total of 51,985 Acres
17 Residences Destroyed
3 Outbuildings/Other Destroyed
1,227 Residences Threatened
195 Outbuildings/Other Threatened
INDIANS FIRE
95% Containment
81,378 Acres
2 Residences Destroyed
13 Outbuildings/Other Destroyed
1 Residence Damaged
422 Residences Threatened
4 Commercial Properties Threatened
140 Outbuildings/Other Threatened
SHU LIGHTNING COMPLEX
20% Containment
158 Fires for a total of 53,500 Acres
2 Residences Destroyed
3 Residence Damaged
230 Residences Threatened
25 Commercial Properties Threatened
CORRAL FIRE
25% Containment
15,000 Acres
TGU LIGHTNING COMPLEX
75% Containment
34 Fires for a total of 22,907 Acres
2 Residence Destroyed
3 Outbuilding/Other Destroyed
CUB COMPLEX
25% Containment
4,300 Acres
CANYON COMPLEX
40% Containment
50 Fires for a total of 12,243 Acres
83 Residences Threatened
13 Commercial Properties Threatened
2 Outbuildings/Other Threatened
BTU LIGHTNING
30% Containment
31 Fires for a total of 17,000 Acres
2 Residences Destroyed
1,200 Residences Threatened
1,200 Outbuildings/Other Threatened
AMERICAN RIVER COMPLEX
20% Containment
10 Fires for a total of 5,292 Acres
1 Residence Destroyed
5 Residences Threatened
1 Commercial Property Threatend
5 Outbuildings/Other Threatened
YUBA RIVER COMPLEX
78% Containment
25 Fires for a total of 3,619 Acres
100 Residences Threatened
10 Commercial Properties Threatened
50 Outbuildings/Other Threatened
NORTH MOUNTAIN FIRE
75% Containment
2,711 Acres
SILVER COMPLEX
95% Containment
1,161 Acres
OLIVER FIRE
75% Containment
2,789 Acres
200 Residences Threatened
225 Outbuilding/Other Threatened
CLOVER FIRE
70% Containment
15,262 Acres
PIUTE FIRE
11% Containment
11,514 Acres
1 Residence Destroyed
6 Outbuildings/Other Destroyed
1,000 Residences Threatened
31 Commercial Propeties Threatened
200 Outbuilding/Other Threatened
Active Incidents (27)
There are numerous small fires scattered throughout Northern California
Please Note: Fire locations are rough estimates based upon various field sources
Miles

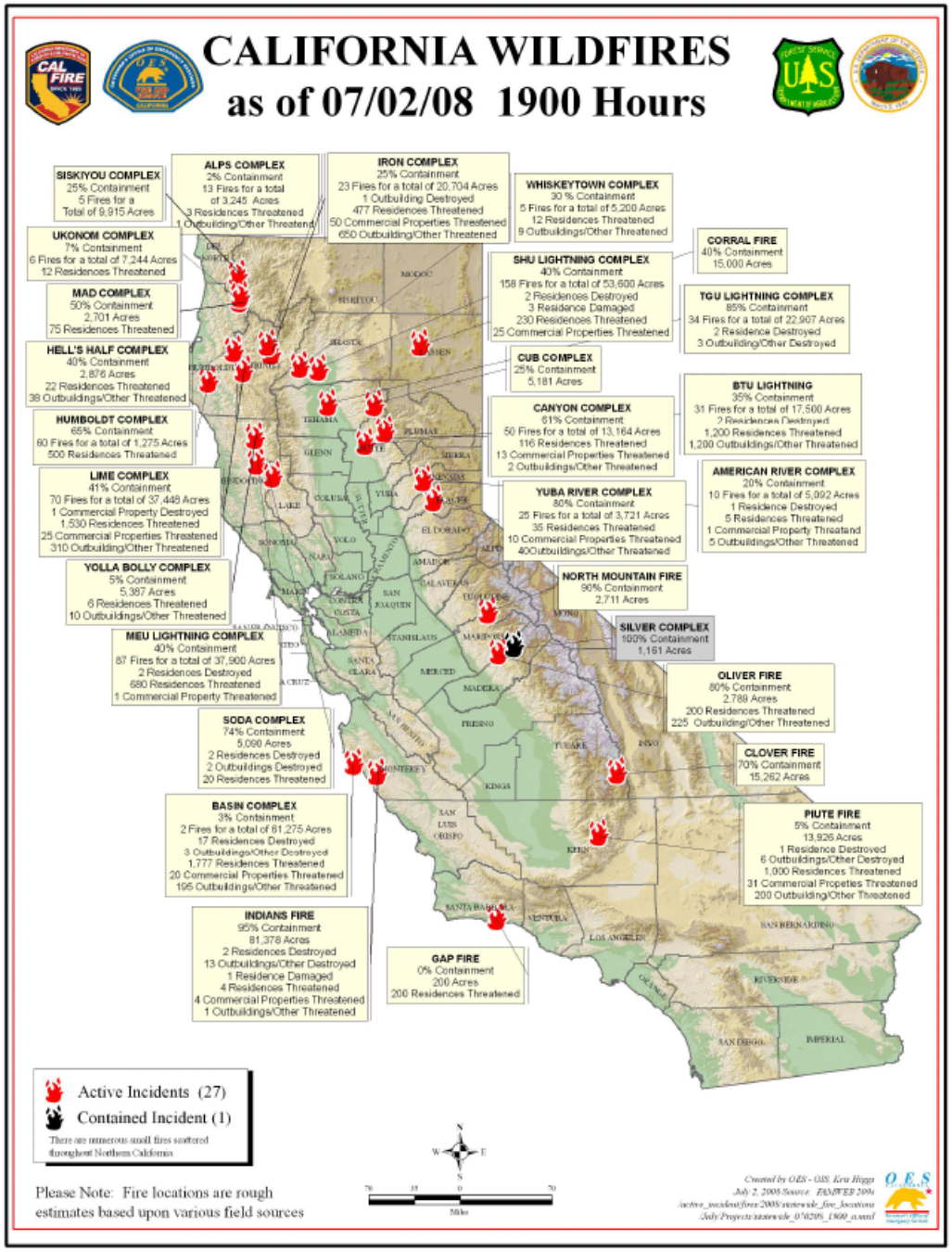
CALIFORNIA WILDFIRES
as of 07/02/08 1900 Hours
SISKIYOU COMPLEX
25% Containment
5 Fires for a
Total of 9,915 Acres
ALPS COMPLEX
25% Containment
13 Fires for a total
of 3,245 Acres
3 Residences Threatened
1 Outbuilding/Other Threatened
IRON COMPLEX
25% Containment
23 Fires for a total of 20,704 Acres
1 Outbuilding Destroyed
477 Residences Threatened
50 Commercial Properties Threatened
650 Outbuilding/Other Threatened
WHISKEYTOWN COMPLEX
30 % Containment
5 Fires for a total of 5,200 Acres
12 Residences Threatened
9 Outbuildings/Other Threatened
CORRAL FIRE
40% Containment
15,000 Acres
UKONOM COMPLEX
7% Containment
6 Fires for a total of 7,244 Acres
12 Residences Threatened
SHU LIGHTNING COMPLEX
40% Containment
158 Fires for a total of 53,600 Acres
2 Residences Destroyed
3 Residence Damaged
230 Residences Threatened
25 Commercial Properties Threatened
TGU LIGHTNING COMPLEX
85% Containment
34 Fires for a total of 22,907 Acres
2 Residence Destroyed
3 Outbuilding/Other Destroyed
MAD COMPLEX
50% Containment
2,701 Acres
75 Residences Threatened
HELL'S HALF COMPLEX
40% Containment
2,876 Acres
22 Residences Threatened
38 Outbuildings/Other Threatened
CUB COMPLEX
25% Containment
5,181 Acres
BTU LIGHTNING
35% Containment
31 Fires for a total of 17,500 Acres
2 Residences Destroyed
1,200 Residences Threatened
1,200 Outbuildings/Other Threatened
HUMBOLDT COMPLEX
65% Containment
60 Fires for a total of 1,275 Acres
500 Residences Threatened
CANYON COMPLEX
61% Containment
50 Fires for a total of 13,164 Acres
116 Residences Threatened
13 Commercial Properties Threatened
2 Outbuildings/Other Threatened
AMERICAN RIVER COMPLEX
20% Containment
10 Fires for a total of 5,092 Acres
1 Residence Destroyed
5 Residences Threatened
1 Commercial Property Threatend
5 Outbuildings/Other Threatened
LIME COMPLEX
41% Containment
70 Fires for a total of 37,448 Acres
1 Commercial Property Destroyed
1,530 Residences Threatened
25 Commercial Properties Threatened
310 Outbuilding/Other Threatened
YUBA RIVER COMPLEX
80% Containment
25 Fires for a total of 3,721 Acres
35 Residences Threatened
10 Commercial Properties Threatened
40Outbuildings/Other Threatened
YOLLA BOLLY COMPLEX
5% Containment
5,387 Acres
6 Residences Threatened
10 Outbuildings/Other Threatened
NORTH MOUNTAIN FIRE
90% Containment
2,711 Acres
MEU LIGHTNING COMPLEX
40% Containment
87 Fires for a total of 37,900 Acres
2 Residences Destroyed
680 Residences Threatened
1 Commercial Property Threatened
SILVER COMPLEX
100% Containment
1,161 Acres
OLIVER FIRE
80% Containment
2,789 Acres
200 Residences Threatened
225 Outbuilding/Other Threatened
SODA COMPLEX
74% Containment
5,050 Acres
2 Residences Destroyed
2 Outbuildings Destroyed
20 Residences Threatened
CLOVER FIRE
70% Containment
15,262 Acres
BASIN COMPLEX
3% Containment
2 Fires for a total of 81,275 Acres
17 Residences Destroyed
3 Outbuildings/Other Destroyed
1,777 Residences Threatened
20 Commercial Properties Threatened
195 Outbuildings/Other Threatened
PIUTE FIRE
5% Containment
13,926 Acres
1 Residence Destroyed
6 Outbuildings/Other Destroyed
1,000 Residences Threatened
31 Commercial Propeties Threatened
200 Outbuilding/Other Threatened
INDIANS FIRE
95% Containment
81,378 Acres
2 Residences Destroyed
13 Outbuildings/Other Destroyed
1 Residence Damaged
4 Residences Threatened
4 Commercial Properties Threatened
1 Outbuildings/Other Threatened
GAP FIRE
0% Containment
200 Acres
200 Residences Threatened
Active Incidents (27)
Contained Incident (1)
There are numerous small fires scattered throughout Northern California
Please Note: Fire locations are rough estimates based upon various field sources
Miles
Created by OES - GIS, Kris Higgs
July 2, 2008 Source: FAMWEB 209a
active_incident/fires/2008/statewide_fire_locations
July/Projects/statewide_070208_1900_a.mxd

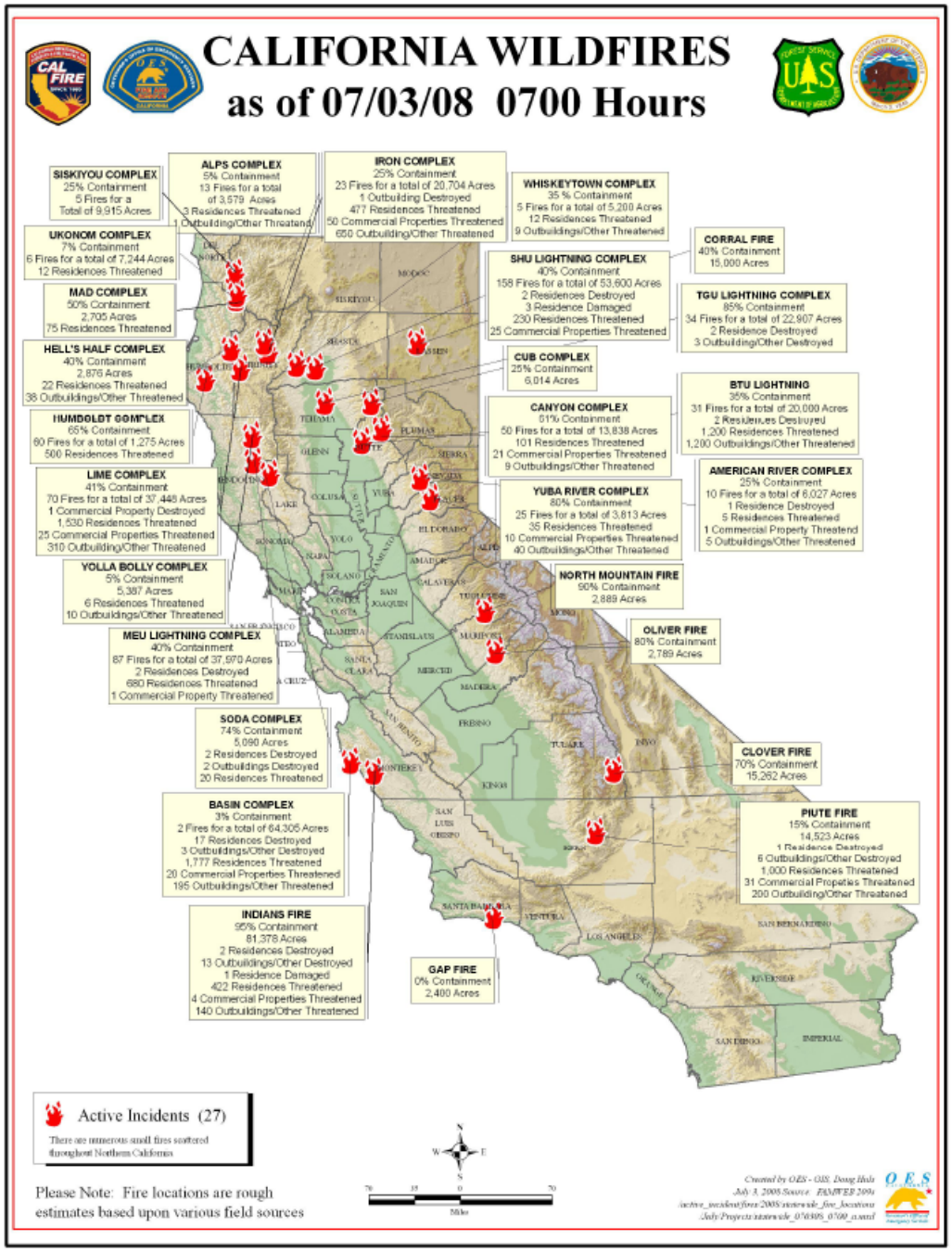
CALIFORNIA WILDFIRES
as of 07/03/08 0700 Hours
SISKIYOU COMPLEX
25% Containment
5 Fires for a
Total of 9,915 Acres
ALPS COMPLEX
5% Containment
13 Fires for a total
of 3,579 Acres
3 Residences Threatened
1 Outbuilding/Other Threatend
IRON COMPLEX
25% Containment
23 Fires for a total of 20,704 Acres
1 Outbuilding Destroyed
477 Residences Threatened
50 Commercial Properties Threatened
650 Outbuilding/Other Threatened
WHISKEYTOWN COMPLEX
35 % Containment
5 Fires for a total of 5,200 Acres
12 Residences Threatened
9 Outbuildings/Other Threatened
CORRAL FIRE
40% Containment
15,000 Acres
UKONOM COMPLEX
7% Containment
6 Fires for a total of 7,244 Acres
12 Residences Threatened
SHU LIGHTNING COMPLEX
40% Containment
158 Fires for a total of 53,600 Acres
2 Residences Destroyed
3 Residence Damaged
230 Residences Threatened
25 Commercial Properties Threatened
TGU LIGHTNING COMPLEX
85% Containment
34 Fires for a total of 22,907 Acres
2 Residence Destroyed
3 Outbuilding/Other Destroyed
MAD COMPLEX
50% Containment
2,705 Acres
75 Residences Threatened
HELL'S HALF COMPLEX
40% Containment
2,876 Acres
22 Residences Threatened
38 Outbuildings/Other Threatened
CUB COMPLEX
25% Containment
6,014 Acres
HUMBOLDT COMPLEX
65% Containment
60 Fires for a total of 1,275 Acres
500 Residences Threatened
CANYON COMPLEX
51% Containment
50 Fires for a total of 13,838 Acres
101 Residences Threatened
21 Commercial Properties Threatened
9 Outbuildings/Other Threatened
BTU LIGHTNING
35% Containment
31 Fires for a total of 20,000 Acres
2 Residences Destroyed
1,200 Residences Threatened
1,200 Outbuildings/Other Threatened
LIME COMPLEX
41% Containment
70 Fires for a total of 37,448 Acres
1 Commercial Property Destroyed
1,530 Residences Threatened
25 Commercial Properties Threatened
310 Outbuilding/Other Threatened
YUBA RIVER COMPLEX
80% Containment
25 Fires for a total of 3,813 Acres
35 Residences Threatened
10 Commercial Properties Threatened
40 Outbuildings/Other Threatened
AMERICAN RIVER COMPLEX
25% Containment
10 Fires for a total of 6,027 Acres
1 Residence Destroyed
5 Residences Threatened
1 Commercial Property Threatend
5 Outbuildings/Other Threatened
YOLLA BOLLY COMPLEX
5% Containment
5,387 Acres
6 Residences Threatened
10 Outbuildings/Other Threatened
NORTH MOUNTAIN FIRE
90% Containment
2,889 Acres
MEU LIGHTNING COMPLEX
40% Containment
87 Fires for a total of 37,979 Acres
2 Residences Destroyed
680 Residences Threatened
1 Commercial Property Threatened
OLIVER FIRE
80% Containment
2,789 Acres
SODA COMPLEX
74% Containment
5,090 Acres
2 Residences Destroyed
2 Outbuildings Destroyed
20 Residences Threatened
CLOVER FIRE
70% Containment
15,262 Acres
BASIN COMPLEX
3% Containment
2 Fires for a total of 64,305 Acres
17 Residences Destroyed
3 Outbuildings/Other Destroyed
1,777 Residences Threatened
20 Commercial Properties Threatened
195 Outbuildings/Other Threatened
PIUTE FIRE
15% Containment
14,523 Acres
1 Residence Destroyed
6 Outbuildings/Other Destroyed
1,000 Residences Threatened
31 Commercial Properties Threatened
200 Outbuilding/Other Threatened
INDIANS FIRE
95% Containment
81,378 Acres
2 Residences Destroyed
13 Outbuildings/Other Destroyed
1 Residence Damaged
422 Residences Threatened
4 Commercial Properties Threatened
140 Outbuildings/Other Threatened
GAP FIRE
0% Containment
2,400 Acres
Active Incidents (27)
There are numerous small fires scattered throughout Northern California
Please Note: Fire locations are rough estimates based upon various field sources
Miles

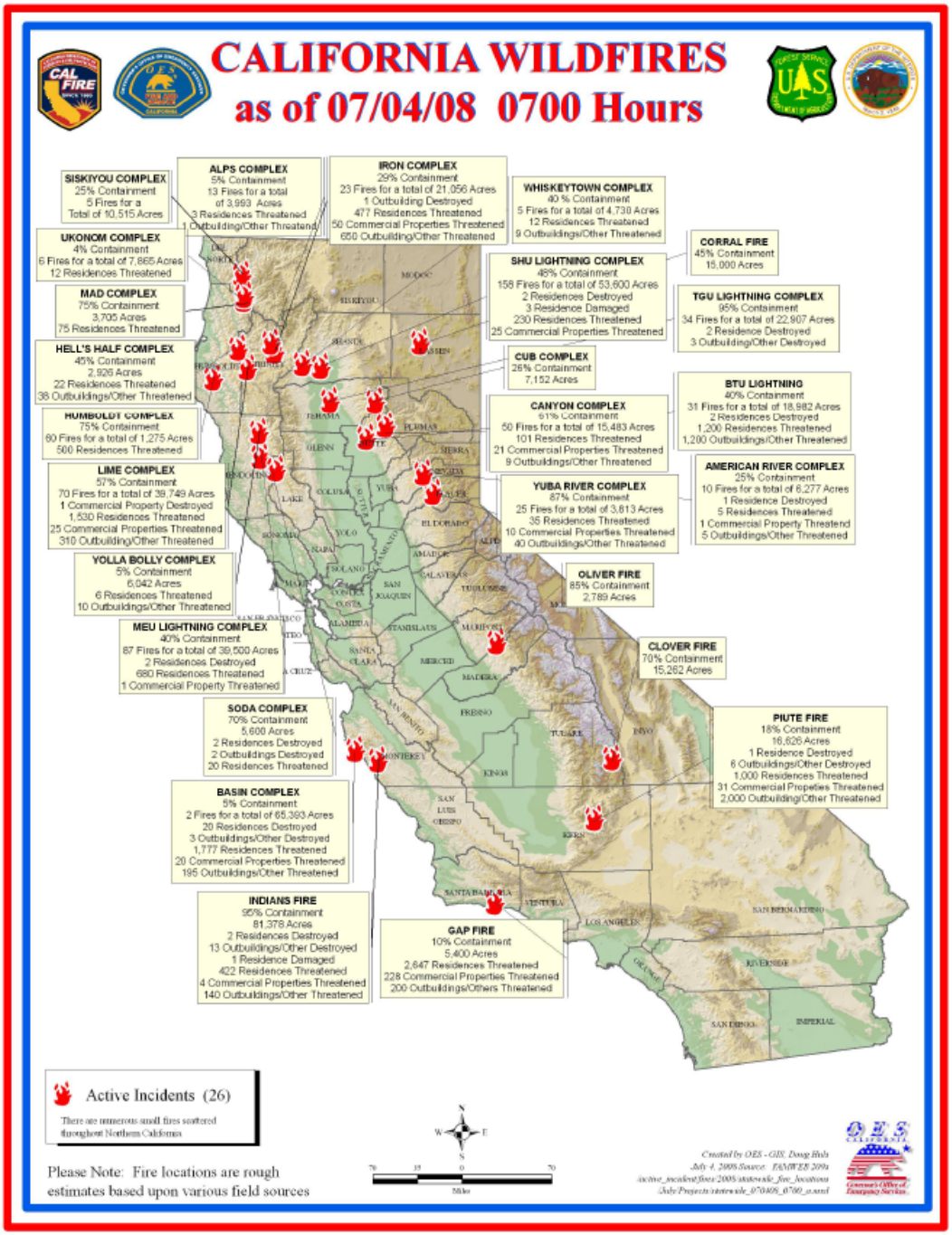
CALIFORNIA WILDFIRES
as of 07/04/08 0700 Hours
SISKIYOU COMPLEX
25% Containment
5 Fires for a
Total of 10,515 Acres
ALPS COMPLEX
5% Containment
13 Fires for a total
of 3,993 Acres
3 Residences Threatened
1 Outbuilding/Other Threatend
IRON COMPLEX
29% Containment
23 Fires for a total of 21,056 Acres
1 Outbuilding Destroyed
477 Residences Threatened
50 Commercial Properties Threatened
650 Outbuilding/Other Threatened
WHISKEYTOWN COMPLEX
40 % Containment
5 Fires for a total of 4,730 Acres
12 Residences Threatened
9 Outbuildings/Other Threatened
CORRAL FIRE
45% Containment
15,000 Acres
UKONOM COMPLEX
4% Containment
6 Fires for a total of 7,865 Acres
12 Residences Threatened
SHU LIGHTNING COMPLEX
48% Containment
158 Fires for a total of 53,600 Acres
2 Residences Destroyed
3 Residence Damaged
230 Residences Threatened
25 Commercial Properties Threatened
TGU LIGHTNING COMPLEX
95% Containment
34 Fires for a total of 22,907 Acres
2 Residence Destroyed
3 Outbuilding/Other Destroyed
MAD COMPLEX
75% Containment
3,705 Acres
75 Residences Threatened
HELL'S HALF COMPLEX
45% Containment
2,926 Acres
22 Residences Threatened
38 Outbuildings/Other Threatened
CUB COMPLEX
26% Containment
7,152 Acres
BTU LIGHTNING
40% Containment
31 Fires for a total of 18,982 Acres
2 Residences Destroyed
1,200 Residences Threatened
1,200 Outbuildings/Other Threatened
HUMBOLDT COMPLEX
75% Containment
60 Fires for a total of 1,275 Acres
500 Residences Threatened
CANYON COMPLEX
61% Containment
50 Fires for a total of 15,483 Acres
101 Residences Threatened
21 Commercial Properties Threatened
9 Outbuildings/Other Threatened
AMERICAN RIVER COMPLEX
25% Containment
10 Fires for a total of 8,277 Acres
1 Residence Destroyed
5 Residences Threatened
1 Commercial Property Threatened
5 Outbuildings/Other Threatened
LIME COMPLEX
57% Containment
70 Fires for a total of 39,749 Acres
1 Commercial Property Destroyed
1,530 Residences Threatened
25 Commercial Properties Threatened
310 Outbuilding/Other Threatened
YUBA RIVER COMPLEX
87% Containment
25 Fires for a total of 3,813 Acres
35 Residences Threatened
10 Commercial Properties Threatened
40 Outbuildings/Other Threatened
YOLLA BOLLY COMPLEX
5% Containment
6,042 Acres
6 Residences Threatened
10 Outbuildings/Other Threatened
OLIVER FIRE
85% Containment
2,789 Acres
MEU LIGHTNING COMPLEX
40% Containment
87 Fires for a total of 39,500 Acres
2 Residences Destroyed
680 Residences Threatened
1 Commercial Property Threatened
CLOVER FIRE
70% Containment
15,262 Acres
SODA COMPLEX
70% Containment
5,600 Acres
2 Residences Destroyed
2 Outbuildings Destroyed
20 Residences Threatened
PIUTE FIRE
18% Containment
16,626 Acres
1 Residence Destroyed
6 Outbuildings/Other Destroyed
1,000 Residences Threatened
31 Commercial Properties Threatened
2,000 Outbuilding/Other Threatened
BASIN COMPLEX
5% Containment
2 Fires for a total of 65,393 Acres
20 Residences Destroyed
3 Outbuildings/Other Destroyed
1,777 Residences Threatened
20 Commercial Properties Threatened
195 Outbuildings/Other Threatened
INDIANS FIRE
95% Containment
81,378 Acres
2 Residences Destroyed
13 Outbuildings/Other Destroyed
1 Residence Damaged
422 Residences Threatened
4 Commercial Properties Threatened
140 Outbuildings/Other Threatened
GAP FIRE
10% Containment
5,400 Acres
2,647 Residences Threatened
228 Commercial Properties Threatened
200 Outbuildings/Others Threatened
Active Incidents (26)
There are numerous small fires scattered
throughout Northern California
Please Note: Fire locations are rough
estimates based upon various field sources
Miles

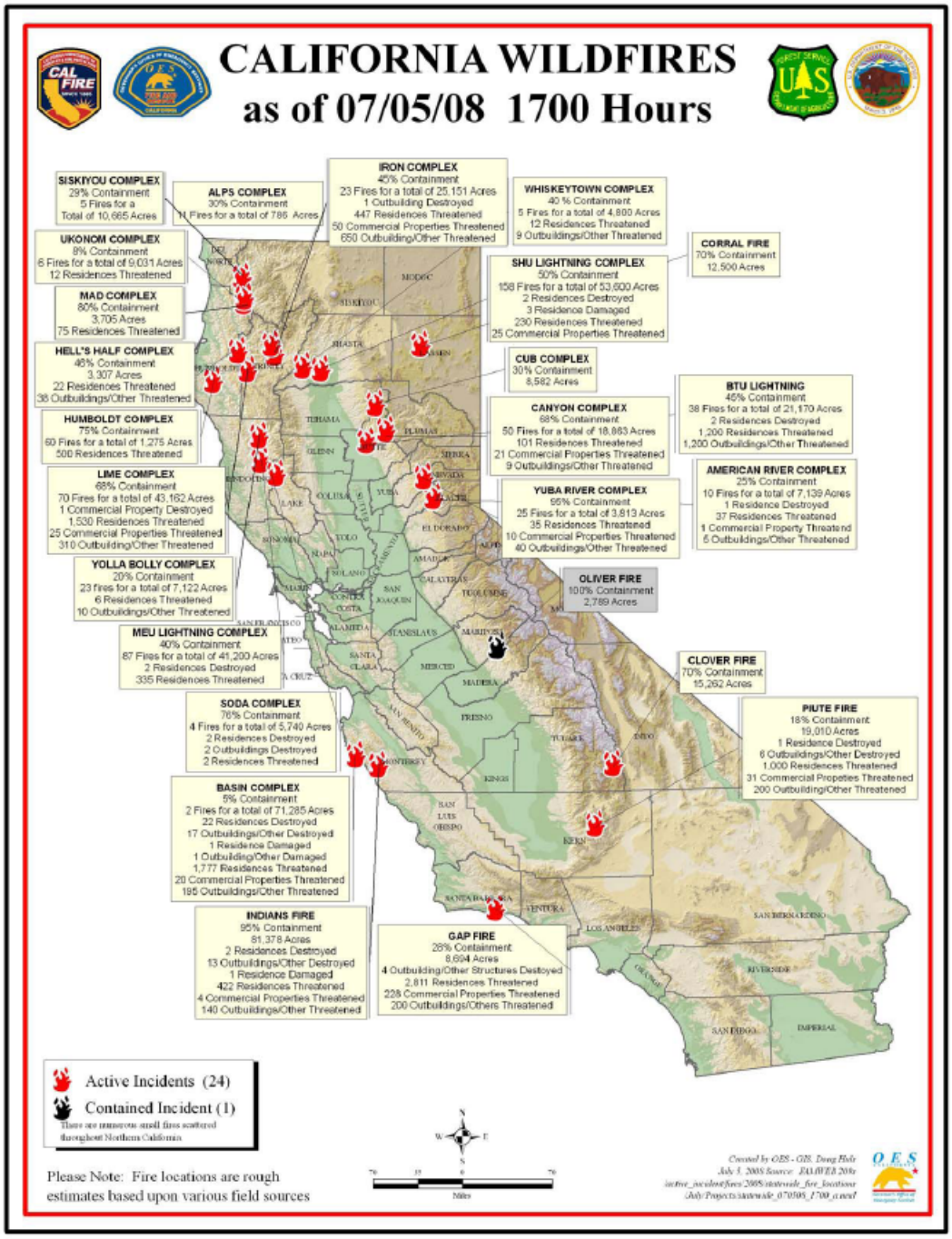
CALIFORNIA WILDFIRES
as of 07/05/08 1700 Hours
SISKIYOU COMPLEX
29% Containment
5 Fires for a
Total of 10,665 Acres
ALPS COMPLEX
30% Containment
14 Fires for a total of 786 Acres
IRON COMPLEX
45% Containment
23 Fires for a total of 25,151 Acres
1 Outbuilding Destroyed
447 Residences Threatened
50 Commercial Properties Threatened
650 Outbuilding/Other Threatened
WHISKEYTOWN COMPLEX
40 % Containment
5 Fires for a total of 4,800 Acres
12 Residences Threatened
9 Outbuildings/Other Threatened
CORRAL FIRE
70% Containment
12,500 Acres
UKONOM COMPLEX
8% Containment
6 Fires for a total of 9,031 Acres
12 Residences Threatened
MAD COMPLEX
80% Containment
3,705 Acres
75 Residences Threatened
SHU LIGHTNING COMPLEX
50% Containment
158 Fires for a total of 53,600 Acres
2 Residences Destroyed
3 Residence Damaged
230 Residences Threatened
25 Commercial Properties Threatened
HELL'S HALF COMPLEX
46% Containment
3,307 Acres
22 Residences Threatened
38 Outbuildings/Other Threatened
CUB COMPLEX
30% Containment
8,582 Acres
HUMBOLDT COMPLEX
75% Containment
60 Fires for a total of 1,275 Acres
500 Residences Threatened
CANYON COMPLEX
68% Containment
50 Fires for a total of 18,863 Acres
101 Residences Threatened
21 Commercial Properties Threatened
9 Outbuildings/Other Threatened
BTU LIGHTNING
45% Containment
38 Fires for a total of 21,170 Acres
2 Residences Destroyed
1,200 Residences Threatened
1,200 Outbuildings/Other Threatened
LIME COMPLEX
68% Containment
70 Fires for a total of 43,162 Acres
1 Commercial Property Destroyed
1,530 Residences Threatened
25 Commercial Properties Threatened
310 Outbuilding/Other Threatened
YUBA RIVER COMPLEX
95% Containment
25 Fires for a total of 3,813 Acres
35 Residences Threatened
10 Commercial Properties Threatened
40 Outbuildings/Other Threatened
AMERICAN RIVER COMPLEX
25% Containment
10 Fires for a total of 7,139 Acres
1 Residence Destroyed
37 Residences Threatened
1 Commercial Property Threatened
6 Outbuildings/Other Threatened
YOLLA BOLLY COMPLEX
20% Containment
23 fires for a total of 7,122 Acres
6 Residences Threatened
10 Outbuildings/Other Threatened
OLIVER FIRE
100% Containment
2,789 Acres
MEU LIGHTNING COMPLEX
40% Containment
87 Fires for a total of 41,200 Acres
2 Residences Destroyed
335 Residences Threatened
CLOVER FIRE
70% Containment
15,282 Acres
SODA COMPLEX
76% Containment
4 Fires for a total of 5,740 Acres
2 Residences Destroyed
2 Outbuildings Destroyed
2 Residences Threatened
PIUTE FIRE
18% Containment
19,010 Acres
1 Residence Destroyed
6 Outbuildings/Other Destroyed
1,000 Residences Threatened
31 Commercial Propeties Threatened
200 Outbuilding/Other Threatened
BASIN COMPLEX
5% Containment
2 Fires for a total of 71,285 Acres
22 Residences Destroyed
17 Outbuildings/Other Destroyed
1 Residence Damaged
1 Outbuilding/Other Damaged
1,777 Residences Threatened
20 Commercial Properties Threatened
195 Outbuildings/Other Threatened
INDIANS FIRE
95% Containment
81,378 Acres
2 Residences Destroyed
13 Outbuildings/Other Destroyed
1 Residence Damaged
422 Residences Threatened
4 Commercial Properties Threatened
140 Outbuildings/Other Threatened
GAP FIRE
28% Containment
8,694 Acres
4 Outbuilding/Other Structures Destroyed
2,811 Residences Threatened
228 Commercial Properties Threatened
200 Outbuildings/Others Threatened
Active Incidents (24)
Contained Incident (1)
There are numerous small fires scattered throughout Northern California
Please Note: Fire locations are rough estimates based upon various field sources
Miles

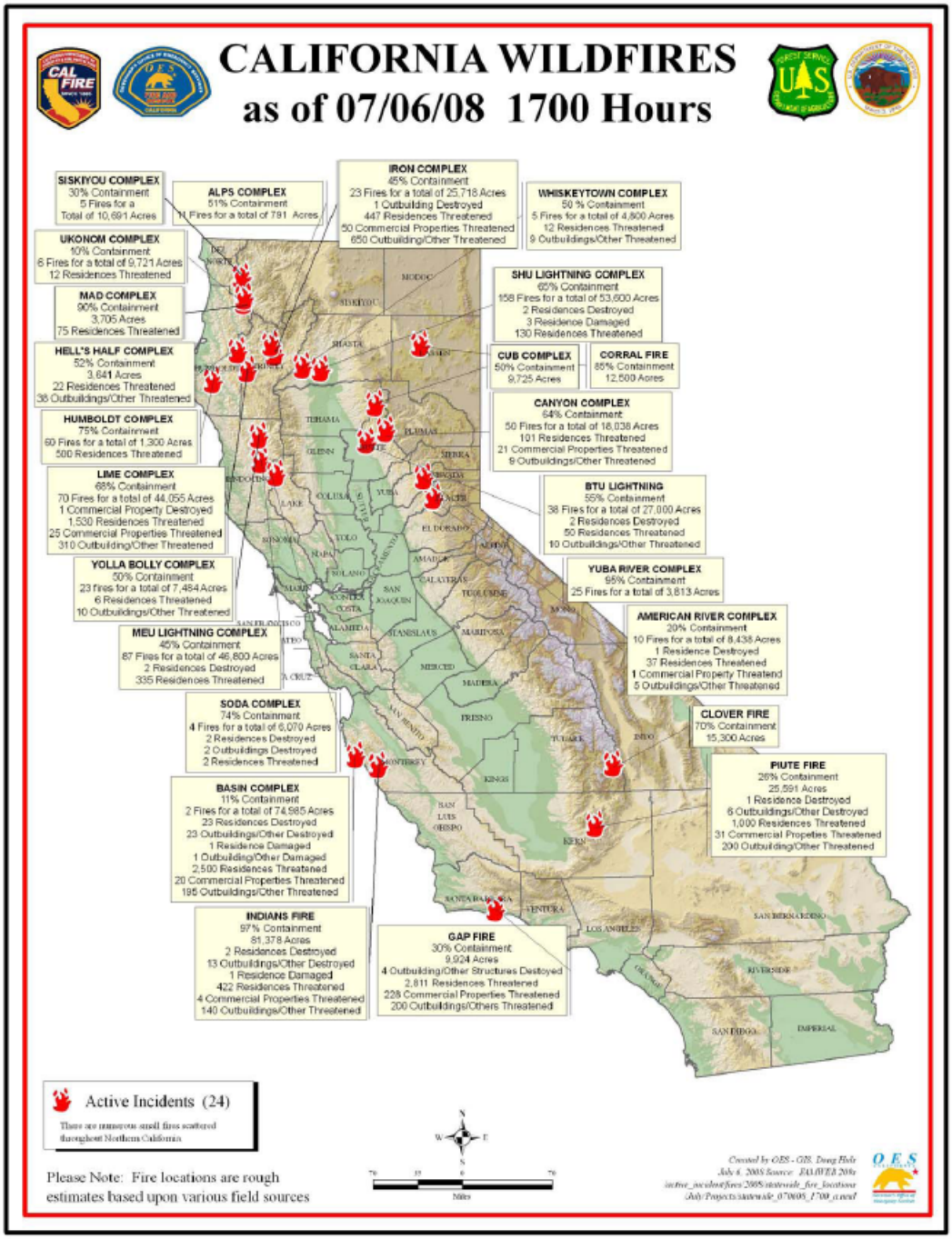
CALIFORNIA WILDFIRES
as of 07/06/08 1700 Hours
SISKIYOU COMPLEX
30% Containment
5 Fires for a
Total of 10,691 Acres
ALPS COMPLEX
51% Containment
11 Fires for a total of 791 Acres
IRON COMPLEX
45% Containment
23 Fires for a total of 25,718 Acres
1 Outbuilding Destroyed
447 Residences Threatened
50 Commercial Properties Threatened
650 Outbuilding/Other Threatened
WHISKEYTOWN COMPLEX
60 % Containment
5 Fires for a total of 4,800 Acres
12 Residences Threatened
9 Outbuildings/Other Threatened
UKONOM COMPLEX
10% Containment
6 Fires for a total of 9,721 Acres
12 Residences Threatened
MAD COMPLEX
90% Containment
3,705 Acres
75 Residences Threatened
SHU LIGHTNING COMPLEX
65% Containment
158 Fires for a total of 53,600 Acres
2 Residences Destroyed
3 Residence Damaged
130 Residences Threatened
HELL'S HALF COMPLEX
52% Containment
3,641 Acres
22 Residences Threatened
38 Outbuildings/Other Threatened
CUB COMPLEX
50% Containment
9,725 Acres
CORRAL FIRE
85% Containment
12,500 Acres
HUMBOLDT COMPLEX
75% Containment
60 Fires for a total of 1,300 Acres
500 Residences Threatened
CANYON COMPLEX
64% Containment
50 Fires for a total of 18,038 Acres
101 Residences Threatened
21 Commercial Properties Threatened
9 Outbuildings/Other Threatened
LIME COMPLEX
68% Containment
70 Fires for a total of 44,055 Acres
1 Commercial Property Destroyed
1,530 Residences Threatened
25 Commercial Properties Threatened
310 Outbuilding/Other Threatened
BTU LIGHTNING
55% Containment
38 Fires for a total of 27,000 Acres
2 Residences Destroyed
50 Residences Threatened
10 Outbuildings/Other Threatened
YOLLA BOLLY COMPLEX
50% Containment
23 fires for a total of 7,484 Acres
6 Residences Threatened
10 Outbuildings/Other Threatened
YUBA RIVER COMPLEX
95% Containment
25 Fires for a total of 3,813 Acres
AMERICAN RIVER COMPLEX
20% Containment
10 Fires for a total of 8,438 Acres
1 Residence Destroyed
37 Residences Threatened
1 Commercial Property Threatend
5 Outbuildings/Other Threatened
MEU LIGHTNING COMPLEX
45% Containment
87 Fires for a total of 46,800 Acres
2 Residences Destroyed
335 Residences Threatened
SODA COMPLEX
74% Containment
4 Fires for a total of 6,070 Acres
2 Residences Destroyed
2 Outbuildings Destroyed
2 Residences Threatened
CLOVER FIRE
70% Containment
15,300 Acres
PIUTE FIRE
26% Containment
25,591 Acres
1 Residence Destroyed
6 Outbuildings/Other Destroyed
1,000 Residences Threatened
31 Commercial Propeties Threatened
200 Outbuilding/Other Threatened
BASIN COMPLEX
11% Containment
2 Fires for a total of 74,985 Acres
23 Residences Destroyed
23 Outbuildings/Other Destroyed
1 Residence Damaged
1 Outbuilding/Other Damaged
2,500 Residences Threatened
20 Commercial Properties Threatened
195 Outbuildings/Other Threatened
INDIANS FIRE
97% Containment
81,378 Acres
2 Residences Destroyed
13 Outbuildings/Other Destroyed
1 Residence Damaged
422 Residences Threatened
4 Commercial Properties Threatened
140 Outbuildings/Other Threatened
GAP FIRE
30% Containment
9,924 Acres
4 Outbuilding/Other Structures Destoyed
2,811 Residences Threatened
228 Commercial Properties Threatened
200 Outbuildings/Others Threatened
Active Incidents (24)
There are numerous small fires scattered throughout Northern California
Please Note: Fire locations are rough estimates based upon various field sources
Miles

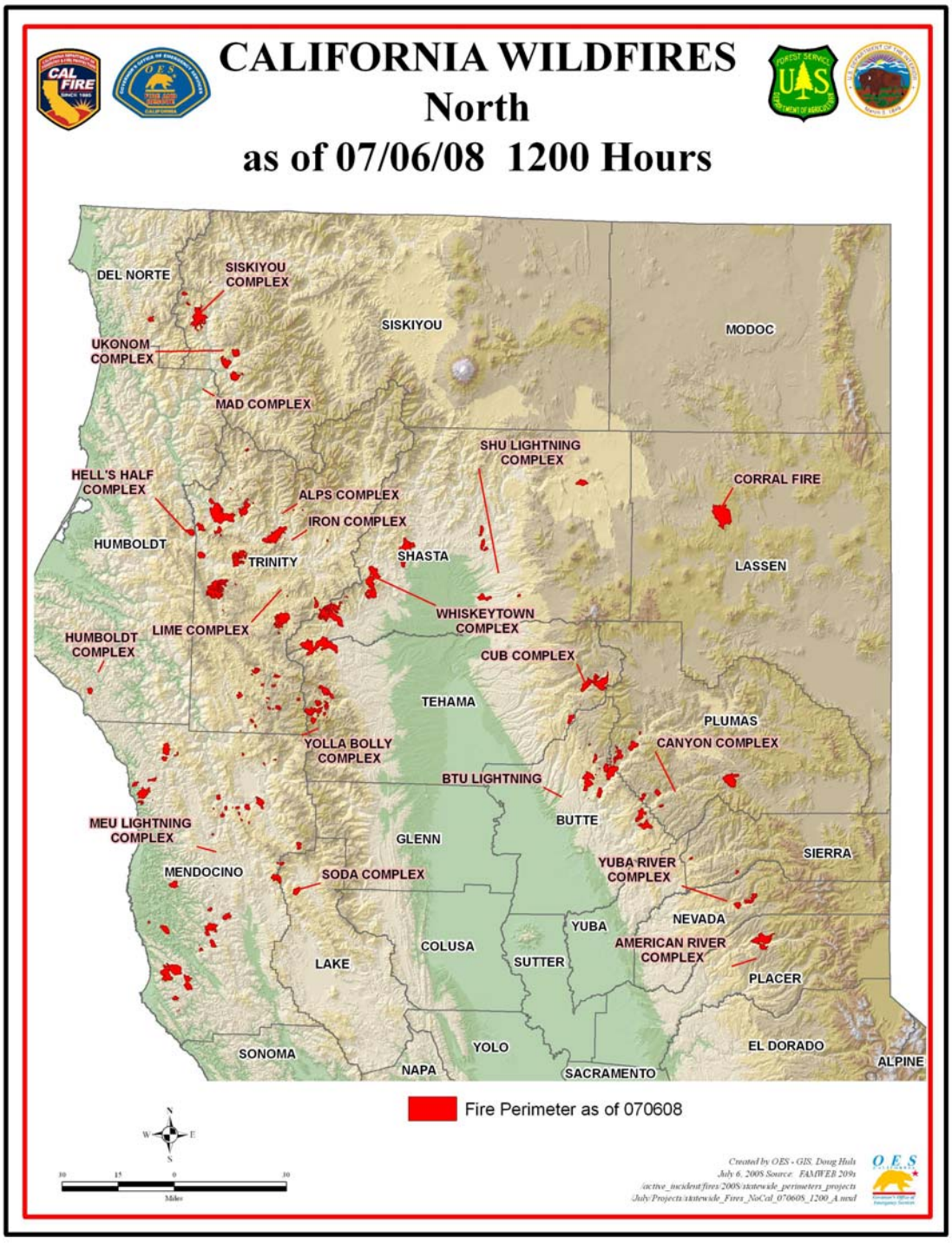
CALIFORNIA WILDFIRES
North
as of 07/06/08 1200 Hours
DEL NORTE
SISKIYOU COMPLEX
SISKIYOU
MODOC
UKONOM COMPLEX
MAD COMPLEX
SHU LIGHTNING COMPLEX
HELL'S HALF COMPLEX
ALPS COMPLEX
IRON COMPLEX
CORRAL FIRE
HUMBOLDT
TRINITY
SHASTA
LASSEN
WHISKEYTOWN COMPLEX
HUMBOLDT COMPLEX
LIME COMPLEX
CUB COMPLEX
TEHAMA
PLUMAS
CANYON COMPLEX
YOLLA BOLLY COMPLEX
BTU LIGHTNING
BUTTE
MEU LIGHTNING COMPLEX
GLENN
SIERRA
MENDOCINO
SODA COMPLEX
YUBA RIVER COMPLEX
NEVADA
YUBA
COLUSA
AMERICAN RIVER COMPLEX
LAKE
SUTTER
PLACER
SONOMA
YOLO
EL DORADO
NAPA
SACRAMENTO
ALPINE
Fire Perimeter as of 070608
Miles

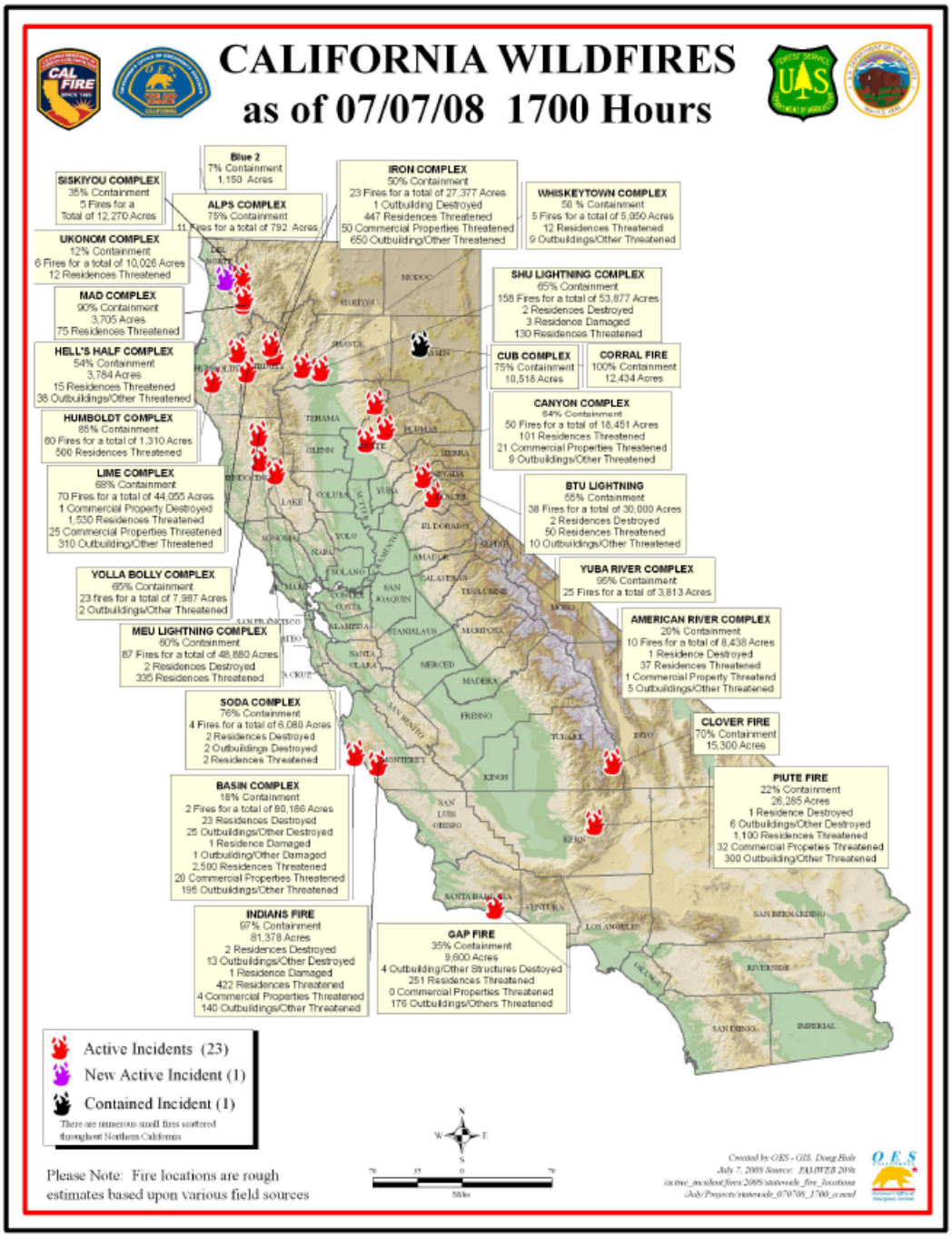
CALIFORNIA WILDFIRES
as of 07/07/08 1700 Hours
Blue 2
7% Containment
1,150 Acres
SISKIYOU COMPLEX
35% Containment
5 Fires for a
Total of 12,270 Acres
ALPS COMPLEX
75% Containment
11 Fires for a total of 792 Acres
IRON COMPLEX
50% Containment
23 Fires for a total of 27,377 Acres
1 Outbuilding Destroyed
447 Residences Threatened
50 Commercial Properties Threatened
650 Outbuilding/Other Threatened
WHISKEYTOWN COMPLEX
50 % Containment
5 Fires for a total of 5,050 Acres
12 Residences Threatened
9 Outbuildings/Other Threatened
UKONOM COMPLEX
12% Containment
6 Fires for a total of 10,026 Acres
12 Residences Threatened
SHU LIGHTNING COMPLEX
65% Containment
158 Fires for a total of 53,877 Acres
2 Residences Destroyed
3 Residence Damaged
130 Residences Threatened
MAD COMPLEX
90% Containment
3,705 Acres
75 Residences Threatened
CUB COMPLEX
75% Containment
10,518 Acres
CORRAL FIRE
100% Containment
12,434 Acres
HELL'S HALF COMPLEX
54% Containment
3,784 Acres
15 Residences Threatened
38 Outbuildings/Other Threatened
CANYON COMPLEX
84% Containment
50 Fires for a total of 18,451 Acres
101 Residences Threatened
21 Commercial Properties Threatened
9 Outbuildings/Other Threatened
HUMBOLDT COMPLEX
85% Containment
60 Fires for a total of 1,310 Acres
500 Residences Threatened
LIME COMPLEX
68% Containment
70 Fires for a total of 44,055 Acres
1 Commercial Property Destroyed
1,530 Residences Threatened
25 Commercial Properties Threatened
310 Outbuilding/Other Threatened
BTU LIGHTNING
55% Containment
38 Fires for a total of 30,000 Acres
2 Residences Destroyed
50 Residences Threatened
10 Outbuildings/Other Threatened
YOLLA BOLLY COMPLEX
65% Containment
23 fires for a total of 7,987 Acres
2 Outbuildings/Other Threatened
YUBA RIVER COMPLEX
95% Containment
25 Fires for a total of 3,813 Acres
MEU LIGHTNING COMPLEX
60% Containment
87 Fires for a total of 48,880 Acres
2 Residences Destroyed
335 Residences Threatened
AMERICAN RIVER COMPLEX
20% Containment
10 Fires for a total of 8,438 Acres
1 Residence Destroyed
37 Residences Threatened
1 Commercial Property Threatened
5 Outbuildings/Other Threatened
SODA COMPLEX
76% Containment
4 Fires for a total of 6,080 Acres
2 Residences Destroyed
2 Outbuildings Destroyed
2 Residences Threatened
CLOVER FIRE
70% Containment
15,300 Acres
PIUTE FIRE
22% Containment
26,285 Acres
1 Residence Destroyed
6 Outbuildings/Other Destroyed
1,100 Residences Threatened
32 Commercial Properties Threatened
300 Outbuilding/Other Threatened
BASIN COMPLEX
18% Containment
2 Fires for a total of 80,186 Acres
23 Residences Destroyed
25 Outbuildings/Other Destroyed
1 Residence Damaged
1 Outbuilding/Other Damaged
2,500 Residences Threatened
20 Commercial Properties Threatened
195 Outbuildings/Other Threatened
INDIANS FIRE
97% Containment
81,378 Acres
2 Residences Destroyed
13 Outbuildings/Other Destroyed
1 Residence Damaged
422 Residences Threatened
4 Commercial Properties Threatened
140 Outbuildings/Other Threatened
GAP FIRE
35% Containment
9,600 Acres
4 Outbuilding/Other Structures Destoyed
251 Residences Threatened
0 Commercial Properties Threatened
176 Outbuildings/Others Threatened
Active Incidents (23)
New Active Incident (1)
Contained Incident (1)
There are numerous small fires scattered throughout Northern California
Please Note: Fire locations are rough estimates based upon various field sources
Miles

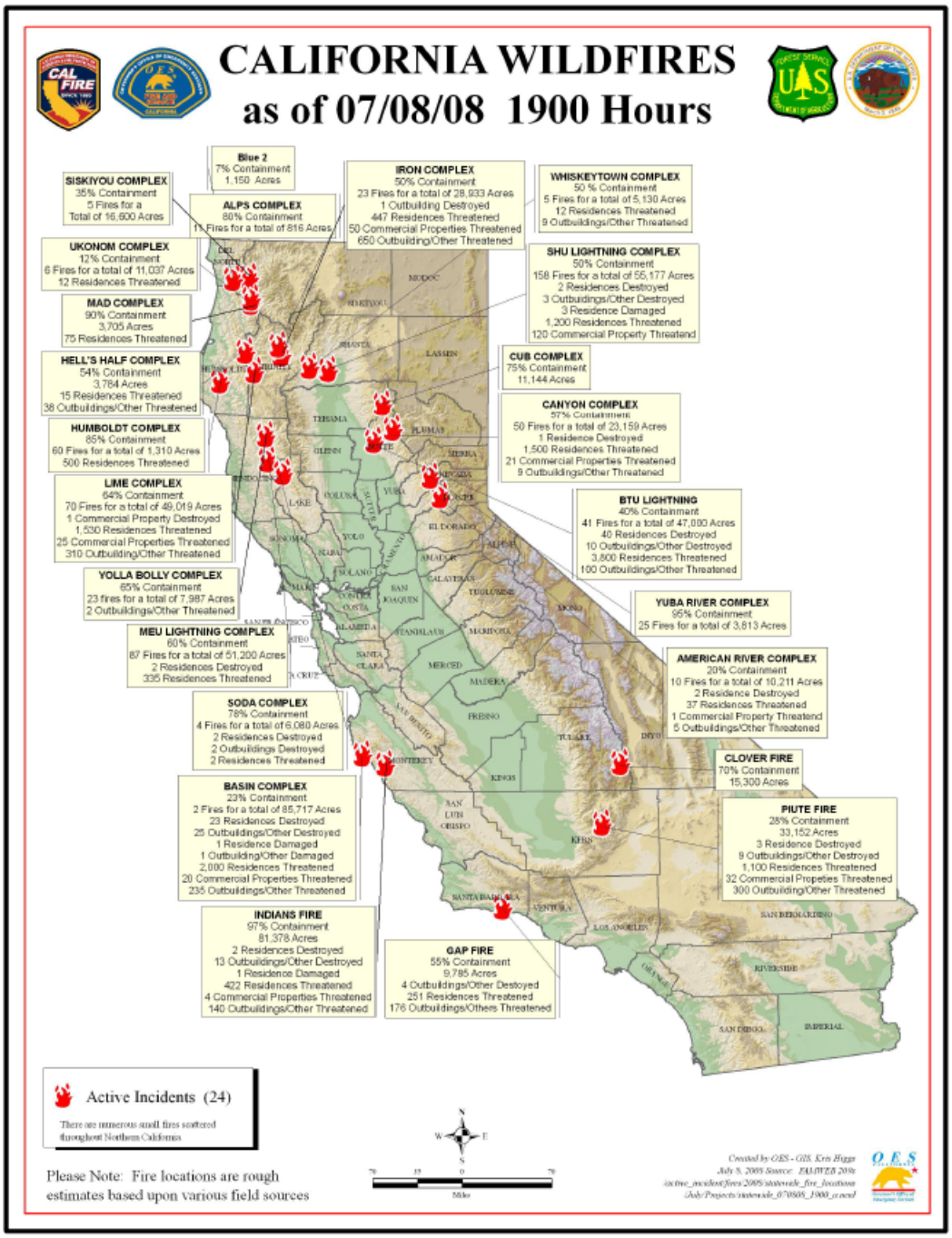
CALIFORNIA WILDFIRES
as of 07/08/08 1900 Hours
Blue 2
7% Containment
1,150 Acres
SISKIYOU COMPLEX
35% Containment
5 Fires for a
Total of 16,600 Acres
ALPS COMPLEX
80% Containment
11 Fires for a total of 816 Acres
IRON COMPLEX
50% Containment
23 Fires for a total of 28,933 Acres
1 Outbuilding Destroyed
447 Residences Threatened
50 Commercial Properties Threatened
650 Outbuilding/Other Threatened
WHISKEYTOWN COMPLEX
50 % Containment
5 Fires for a total of 5,130 Acres
12 Residences Threatened
9 Outbuildings/Other Threatened
UKONOM COMPLEX
12% Containment
6 Fires for a total of 11,037 Acres
12 Residences Threatened
SHU LIGHTNING COMPLEX
50% Containment
158 Fires for a total of 55,177 Acres
2 Residences Destroyed
3 Outbuildings/Other Destroyed
3 Residence Damaged
1,200 Residences Threatened
120 Commercial Property Threatend
MAD COMPLEX
90% Containment
3,705 Acres
75 Residences Threatened
HELL'S HALF COMPLEX
54% Containment
3,784 Acres
15 Residences Threatened
38 Outbuildings/Other Threatened
CUB COMPLEX
75% Containment
11,144 Acres
CANYON COMPLEX
57% Containment
50 Fires for a total of 23,159 Acres
1 Residence Destroyed
1,500 Residences Threatened
21 Commercial Properties Threatened
9 Outbuildings/Other Threatened
HUMBOLDT COMPLEX
85% Containment
60 Fires for a total of 1,310 Acres
500 Residences Threatened
LIME COMPLEX
64% Containment
70 Fires for a total of 49,019 Acres
1 Commercial Property Destroyed
1,530 Residences Threatened
25 Commercial Properties Threatened
310 Outbuilding/Other Threatened
BTU LIGHTNING
40% Containment
41 Fires for a total of 47,090 Acres
40 Residences Destroyed
10 Outbuildings/Other Destroyed
3,600 Residences Threatened
100 Outbuildings/Other Threatened
YOLLA BOLLY COMPLEX
65% Containment
23 fires for a total of 7,987 Acres
2 Outbuildings/Other Threatened
YUBA RIVER COMPLEX
95% Containment
25 Fires for a total of 3,813 Acres
MEU LIGHTNING COMPLEX
60% Containment
87 Fires for a total of 51,200 Acres
2 Residences Destroyed
335 Residences Threatened
AMERICAN RIVER COMPLEX
20% Containment
10 Fires for a total of 10,211 Acres
2 Residence Destroyed
37 Residences Threatened
1 Commercial Property Threatend
5 Outbuildings/Other Threatened
SODA COMPLEX
78% Containment
4 Fires for a total of 6,080 Acres
2 Residences Destroyed
2 Outbuildings Destroyed
2 Residences Threatened
CLOVER FIRE
70% Containment
15,300 Acres
BASIN COMPLEX
23% Containment
2 Fires for a total of 85,717 Acres
23 Residences Destroyed
25 Outbuildings/Other Destroyed
1 Residence Damaged
1 Outbuilding/Other Damaged
2,000 Residences Threatened
20 Commercial Properties Threatened
235 Outbuildings/Other Threatened
PIUTE FIRE
28% Containment
33,152 Acres
3 Residence Destroyed
9 Outbuildings/Other Destroyed
1,100 Residences Threatened
32 Commercial Properties Threatened
300 Outbuilding/Other Threatened
INDIANS FIRE
97% Containment
81,378 Acres
2 Residences Destroyed
13 Outbuildings/Other Destroyed
1 Residence Damaged
422 Residences Threatened
4 Commercial Properties Threatened
140 Outbuildings/Other Threatened
GAP FIRE
55% Containment
9,785 Acres
4 Outbuildings/Other Destoyed
251 Residences Threatened
176 Outbuildings/Others Threatened
Active Incidents (24)
There are numerous small fires scattered throughout Northern California
Please Note: Fire locations are rough estimates based upon various field sources
Miles

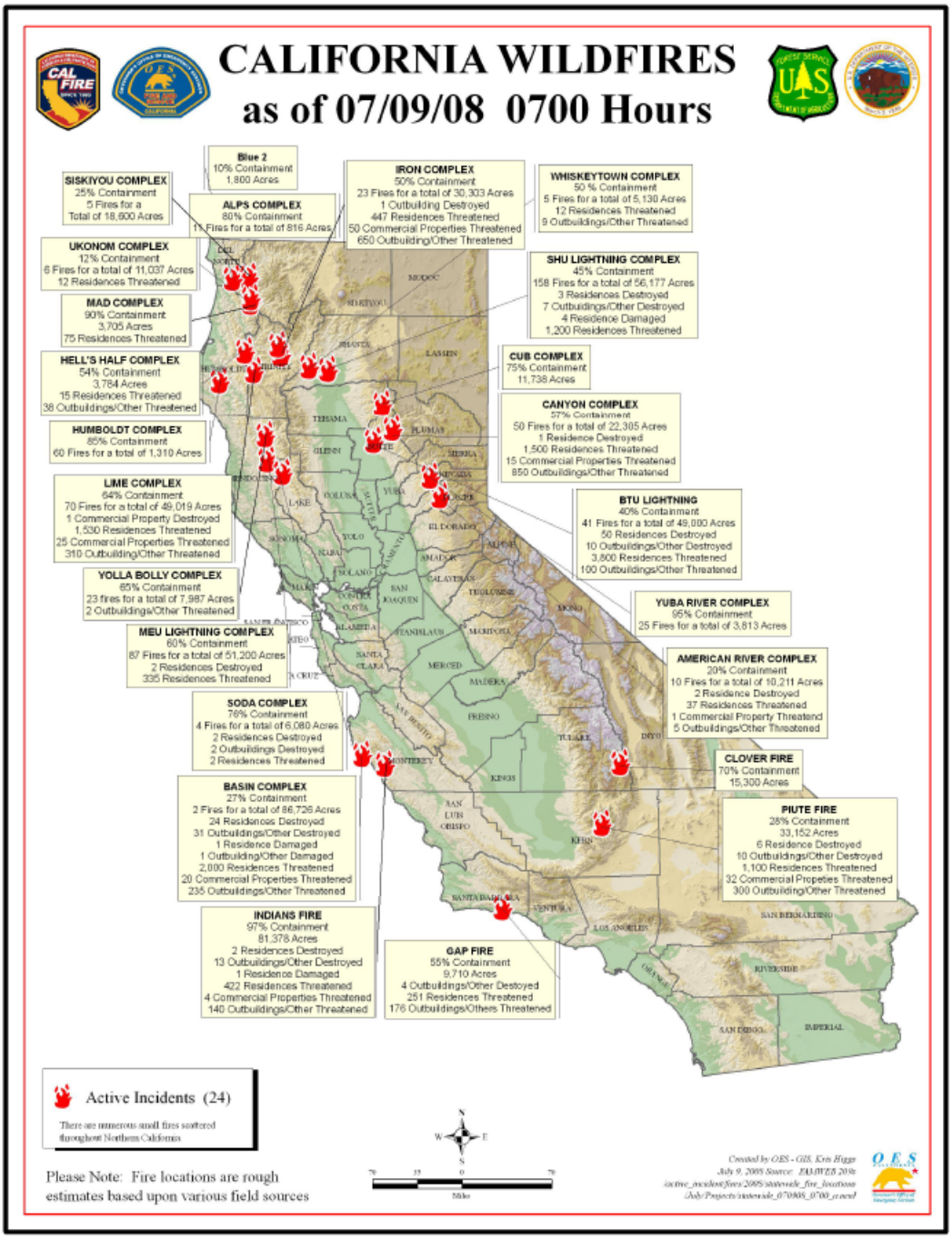
CALIFORNIA WILDFIRES
as of 07/09/08 0700 Hours
Blue 2
10% Containment
1,800 Acres
SISKIYOU COMPLEX
25% Containment
5 Fires for a
Total of 18,600 Acres
ALPS COMPLEX
80% Containment
11 Fires for a total of 816 Acres
IRON COMPLEX
50% Containment
23 Fires for a total of 30,303 Acres
1 Outbuilding Destroyed
447 Residences Threatened
50 Commercial Properties Threatened
650 Outbuilding/Other Threatened
WHISKEYTOWN COMPLEX
50 % Containment
5 Fires for a total of 5,130 Acres
12 Residences Threatened
9 Outbuildings/Other Threatened
UKONOM COMPLEX
12% Containment
6 Fires for a total of 11,037 Acres
12 Residences Threatened
SHU LIGHTNING COMPLEX
45% Containment
158 Fires for a total of 56,177 Acres
3 Residences Destroyed
7 Outbuildings/Other Destroyed
4 Residence Damaged
1,200 Residences Threatened
MAD COMPLEX
90% Containment
3,705 Acres
75 Residences Threatened
HELL'S HALF COMPLEX
54% Containment
3,784 Acres
15 Residences Threatened
38 Outbuildings/Other Threatened
CUB COMPLEX
75% Containment
11,738 Acres
CANYON COMPLEX
57% Containment
50 Fires for a total of 22,305 Acres
1 Residence Destroyed
1,500 Residences Threatened
15 Commercial Properties Threatened
850 Outbuildings/Other Threatened
HUMBOLDT COMPLEX
85% Containment
60 Fires for a total of 1,310 Acres
LIME COMPLEX
64% Containment
70 Fires for a total of 49,019 Acres
1 Commercial Property Destroyed
1,530 Residences Threatened
25 Commercial Properties Threatened
310 Outbuilding/Other Threatened
BTU LIGHTNING
40% Containment
41 Fires for a total of 49,000 Acres
50 Residences Destroyed
10 Outbuildings/Other Destroyed
3,800 Residences Threatened
100 Outbuildings/Other Threatened
YOLLA BOLLY COMPLEX
65% Containment
23 fires for a total of 7,987 Acres
2 Outbuildings/Other Threatened
YUBA RIVER COMPLEX
95% Containment
25 Fires for a total of 3,813 Acres
MEU LIGHTNING COMPLEX
60% Containment
87 Fires for a total of 51,200 Acres
2 Residences Destroyed
335 Residences Threatened
AMERICAN RIVER COMPLEX
20% Containment
10 Fires for a total of 10,211 Acres
2 Residence Destroyed
37 Residences Threatened
1 Commercial Property Threatend
5 Outbuildings/Other Threatened
SODA COMPLEX
76% Containment
4 Fires for a total of 6,080 Acres
2 Residences Destroyed
2 Outbuildings Destroyed
2 Residences Threatened
CLOVER FIRE
70% Containment
15,300 Acres
BASIN COMPLEX
27% Containment
2 Fires for a total of 86,726 Acres
24 Residences Destroyed
31 Outbuildings/Other Destroyed
1 Residence Damaged
1 Outbuilding/Other Damaged
2,000 Residences Threatened
20 Commercial Properties Threatened
235 Outbuildings/Other Threatened
PIUTE FIRE
28% Containment
33,152 Acres
6 Residence Destroyed
10 Outbuildings/Other Destroyed
1,100 Residences Threatened
32 Commercial Propeties Threatened
300 Outbuilding/Other Threatened
INDIANS FIRE
97% Containment
81,378 Acres
2 Residences Destroyed
13 Outbuildings/Other Destroyed
1 Residence Damaged
422 Residences Threatened
4 Commercial Properties Threatened
140 Outbuildings/Other Threatened
GAP FIRE
55% Containment
9,710 Acres
4 Outbuildings/Other Destoyed
251 Residences Threatened
176 Outbuildings/Others Threatened
Active Incidents (24)
There are numerous small fires scattered throughout Northern California
Please Note: Fire locations are rough estimates based upon various field sources
Miles

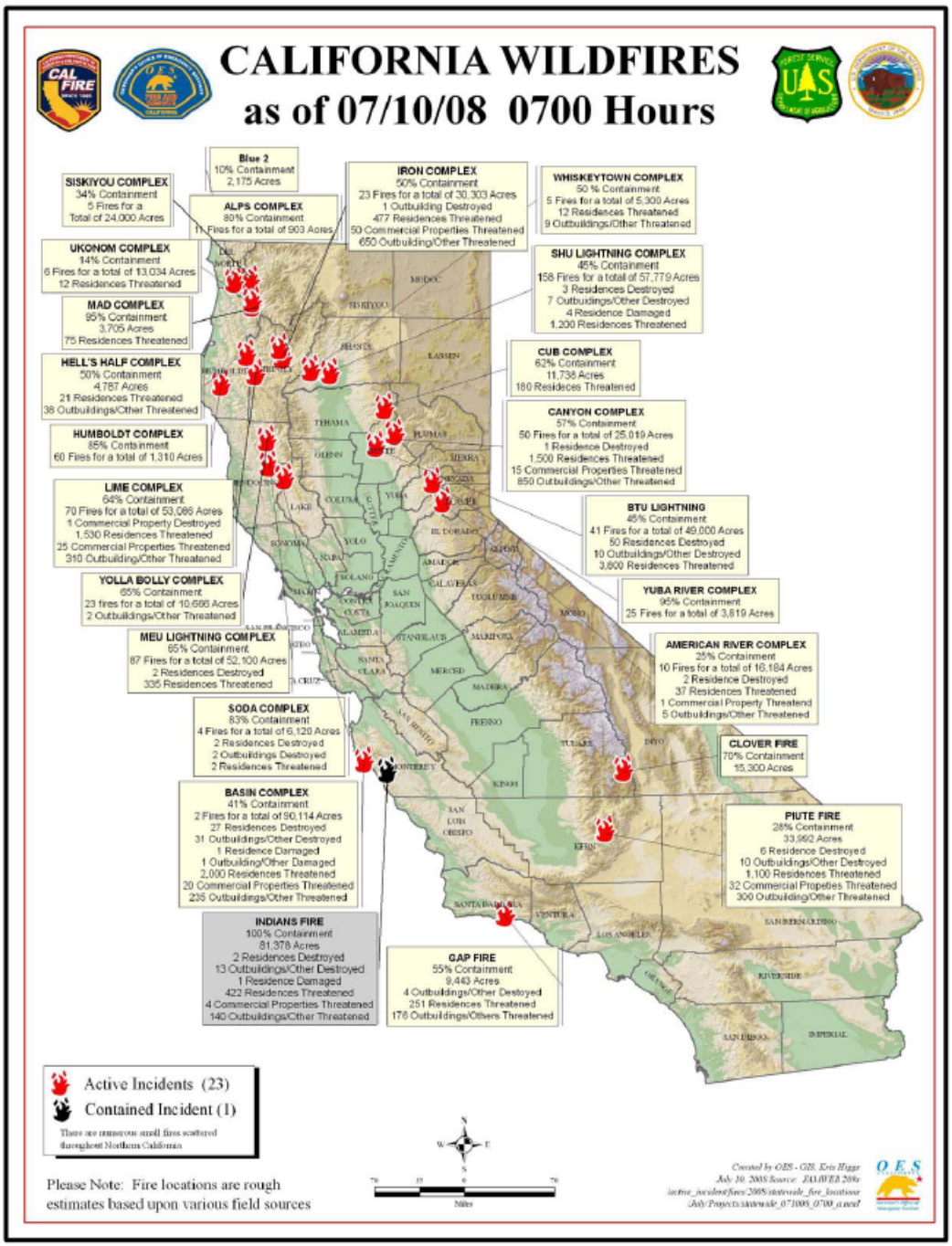
CALIFORNIA WILDFIRES
as of 07/10/08 0700 Hours
Blue 2
10% Containment
2,175 Acres
SISKIYOU COMPLEX
34% Containment
5 Fires for a
Total of 24,000 Acres
ALPS COMPLEX
80% Containment
11 Fires for a total of 903 Acres
IRON COMPLEX
50% Containment
23 Fires for a total of 30,303 Acres
1 Outbuilding Destroyed
477 Residences Threatened
50 Commercial Properties Threatened
650 Outbuilding/Other Threatened
WHISKEYTOWN COMPLEX
50 % Containment
5 Fires for a total of 5,300 Acres
12 Residences Threatened
9 Outbuildings/Other Threatened
UKONOM COMPLEX
14% Containment
6 Fires for a total of 13,034 Acres
12 Residences Threatened
SHU LIGHTNING COMPLEX
45% Containment
158 Fires for a total of 57,779 Acres
3 Residences Destroyed
7 Outbuildings/Other Destroyed
4 Residence Damaged
1,200 Residences Threatened
MAD COMPLEX
95% Containment
3,705 Acres
75 Residences Threatened
HELL'S HALF COMPLEX
50% Containment
4,787 Acres
21 Residences Threatened
38 Outbuildings/Other Threatened
CUB COMPLEX
62% Containment
11,738 Acres
180 Residces Threatened
HUMBOLDT COMPLEX
85% Containment
60 Fires for a total of 1,310 Acres
CANYON COMPLEX
57% Containment
50 Fires for a total of 25,019 Acres
1 Residence Destroyed
1,500 Residences Threatened
15 Commercial Properties Threatened
850 Outbuildings/Other Threatened
LIME COMPLEX
64% Containment
70 Fires for a total of 53,086 Acres
1 Commercial Property Destroyed
1,530 Residences Threatened
25 Commercial Properties Threatened
310 Outbuilding/Other Threatened
BTU LIGHTNING
45% Containment
41 Fires for a total of 49,000 Acres
50 Residences Destroyed
10 Outbuildings/Other Destroyed
3,600 Residences Threatened
YOLLA BOLLY COMPLEX
65% Containment
23 fires for a total of 10,666 Acres
2 Outbuildings/Other Threatened
YUBA RIVER COMPLEX
95% Containment
25 Fires for a total of 3,819 Acres
MEU LIGHTNING COMPLEX
65% Containment
87 Fires for a total of 52,100 Acres
2 Residences Destroyed
335 Residences Threatened
AMERICAN RIVER COMPLEX
25% Containment
10 Fires for a total of 16,184 Acres
2 Residence Destroyed
37 Residences Threatened
1 Commercial Property Threatend
5 Outbuildings/Other Threatened
SODA COMPLEX
83% Containment
4 Fires for a total of 6,120 Acres
2 Residences Destroyed
2 Outbuildings Destroyed
2 Residences Threatened
CLOVER FIRE
70% Containment
15,300 Acres
BASIN COMPLEX
41% Containment
2 Fires for a total of 90,114 Acres
27 Residences Destroyed
31 Outbuildings/Other Destroyed
1 Residence Damaged
1 Outbuilding/Other Damaged
2,000 Residences Threatened
20 Commercial Properties Threatened
235 Outbuildings/Other Threatened
PIUTE FIRE
28% Containment
33,992 Acres
6 Residence Destroyed
10 Outbuildings/Other Destroyed
1,100 Residences Threatened
32 Commercial Propeties Threatened
300 Outbuilding/Other Threatened
INDIANS FIRE
100% Containment
81,378 Acres
2 Residences Destroyed
13 Outbuildings/Other Destroyed
1 Residence Damaged
422 Residences Threatened
4 Commercial Properties Threatened
140 Outbuildings/Other Threatened
GAP FIRE
55% Containment
9,443 Acres
4 Outbuildings/Other Destoyed
251 Residences Threatened
178 Outbuildings/Others Threatened
Active Incidents (23)
Contained Incident (1)
There are numerous small fires scattered throughout Northern California
Please Note: Fire locations are rough estimates based upon various field sources
Miles

CALIFORNIA WILDFIRES
as of 07/11/08 0700 Hours
Blue 2
10% Containment
2,767 Acres
SISKIYOU COMPLEX
33% Containment
5 Fires for a
Total of 25,500 Acres
IRON COMPLEX
45% Containment
23 Fires for a total of 34,987 Acres
1 Outbuilding Destroyed
477 Residences Threatened
50 Commercial Properties Threatened
650 Outbuilding/Other Threatened
WHISKEYTOWN COMPLEX
50 % Containment
5 Fires for a total of 5,500 Acres
12 Residences Threatened
9 Outbuildings/Other Threatened
ALPS COMPLEX
80% Containment
11 Fires for a total of 903 Acres
SHU LIGHTNING COMPLEX
45% Containment
156 Fires for a total of 68,429 Acres
3 Residences Destroyed
7 Outbuildings/Other Destroyed
4 Residence Damaged
10utbuilding/Other Damaged
1,200 Residences Threatened
UKONOM COMPLEX
14% Containment
6 Fires for a total of 13,747 Acres
12 Residences Threatened
MAD COMPLEX
95% Containment
3,705 Acres
75 Residences Threatened
CUB COMPLEX
68% Containment
13,982 Acres
180 Residces Threatened
HELL'S HALF COMPLEX
45% Containment
6,067 Acres
1 Residence Destroyed
56 Residences Threatened
CANYON COMPLEX
55% Containment
50 Fires for a total of 26,833 Acres
1 Residence Destroyed
2 Outbuildings/Other Destroyed
1,500 Residences Threatened
15 Commercial Properties Threatened
850 Outbuildings/Other Threatened
HUMBOLDT COMPLEX
90% Containment
60 Fires for a total of 1,310 Acres
LIME COMPLEX
64% Containment
70 Fires for a total of 59,542 Acres
1 Commercial Property Destroyed
1 Outbuilding Destroyed
1,530 Residences Threatened
25 Commercial Properties Threatened
309 Outbuilding/Other Threatened
BTU LIGHTNING
50% Containment
41 Fires for a total of 48,800 Acres
50 Residences Destroyed
10 Outbuildings/Other Destroyed
3,800 Residences Threatened
YUBA RIVER COMPLEX
95% Containment
25 Fires for a total of 3,819 Acres
35 Residences Threatened
MEU LIGHTNING COMPLEX
65% Containment
87 Fires for a total of 52,290 Acres
2 Residences Destroyed
335 Residences Threatened
AMERICAN RIVER COMPLEX
20% Containment
10 Fires for a total of 18,019 Acres
2 Residence Destroyed
37 Residences Threatened
1 Commercial Property Threatend
5 Outbuildings/Other Threatened
SODA COMPLEX
82% Containment
4 Fires for a total of 6,325 Acres
2 Residences Destroyed
2 Outbuildings Destroyed
2 Residences Threatened
CLOVER FIRE
70% Containment
15,300 Acres
BASIN COMPLEX
41% Containment
2 Fires for a total of 108,026 Acres
27 Residences Destroyed
31 Outbuildings/Other Destroyed
1 Residence Damaged
1 Outbuilding/Other Damaged
2,000 Residences Threatened
235 Outbuildings/Other Threatened
PIUTE FIRE
32% Containment
34,852 Acres
6 Residence Destroyed
45 Outbuildings/Other Destroyed
1,100 Residences Threatened
32 Commercial Propeties Threatened
300 Outbuilding/Other Threatened
GAP FIRE
75% Containment
9,443 Acres
4 Outbuildings/Other Destoyed
85 Residences Threatened
60 Outbuildings/Others Threatened
Active Incidents (22)
There are numerous small fires scattered throughout Northern California
Please Note: Fire locations are rough estimates based upon various field sources
Miles

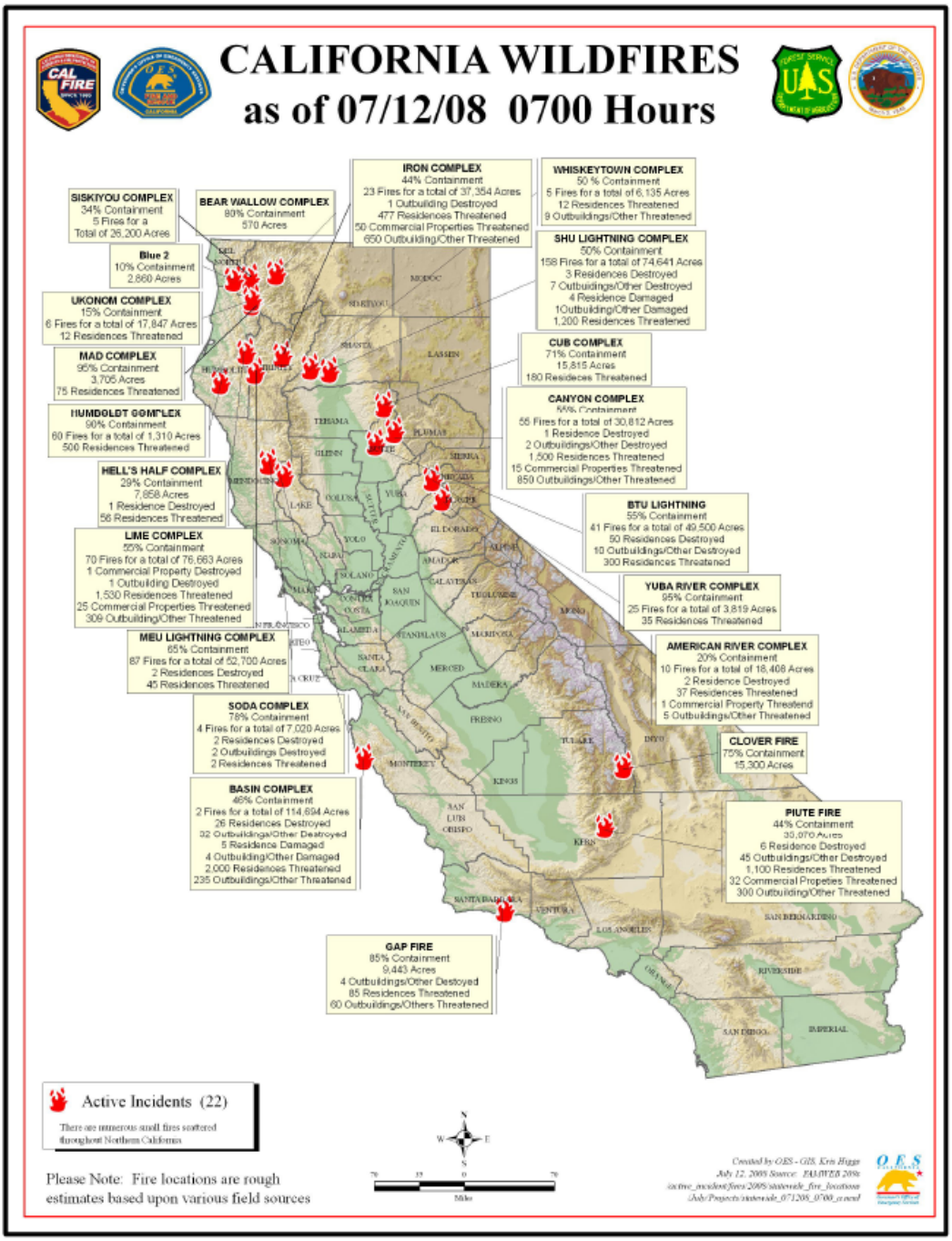
CALIFORNIA WILDFIRES
as of 07/12/08 0700 Hours
SISKIYOU COMPLEX
34% Containment
5 Fires for a
Total of 26,200 Acres
BEAR WALLOW COMPLEX
80% Containment
570 Acres
IRON COMPLEX
44% Containment
23 Fires for a total of 37,354 Acres
1 Outbuilding Destroyed
477 Residences Threatened
50 Commercial Properties Threatened
650 Outbuilding/Other Threatened
WHISKEYTOWN COMPLEX
50 % Containment
5 Fires for a total of 6,135 Acres
12 Residences Threatened
9 Outbuildings/Other Threatened
Blue 2
10% Containment
2,860 Acres
SHU LIGHTNING COMPLEX
50% Containment
158 Fires for a total of 74,641 Acres
3 Residences Destroyed
7 Outbuildings/Other Destroyed
4 Residence Damaged
1Outbuilding/Other Damaged
1,200 Residences Threatened
UKONOM COMPLEX
15% Containment
6 Fires for a total of 17,847 Acres
12 Residences Threatened
CUB COMPLEX
71% Containment
15,815 Acres
180 Residences Threatened
MAD COMPLEX
95% Containment
3,705 Acres
75 Residences Threatened
CANYON COMPLEX
55% Containment
56 Fires for a total of 30,812 Acres
1 Residence Destroyed
2 Outbuildings/Other Destroyed
1,500 Residences Threatened
15 Commercial Properties Threatened
850 Outbuildings/Other Threatened
HUMBOLDT COMPLEX
90% Containment
60 Fires for a total of 1,310 Acres
500 Residences Threatened
HELL'S HALF COMPLEX
29% Containment
7,858 Acres
1 Residence Destroyed
56 Residences Threatened
BTU LIGHTNING
55% Containment
41 Fires for a total of 49,500 Acres
50 Residences Destroyed
10 Outbuildings/Other Destroyed
300 Residences Threatened
LIME COMPLEX
55% Containment
70 Fires for a total of 76,663 Acres
1 Commercial Property Destroyed
1 Outbuilding Destroyed
1,530 Residences Threatened
25 Commercial Properties Threatened
309 Outbuilding/Other Threatened
YUBA RIVER COMPLEX
95% Containment
25 Fires for a total of 3,819 Acres
35 Residences Threatened
MEU LIGHTNING COMPLEX
65% Containment
87 Fires for a total of 52,700 Acres
2 Residences Destroyed
45 Residences Threatened
AMERICAN RIVER COMPLEX
20% Containment
10 Fires for a total of 18,408 Acres
2 Residence Destroyed
37 Residences Threatened
1 Commercial Property Threatend
5 Outbuildings/Other Threatened
SODA COMPLEX
78% Containment
4 Fires for a total of 7,020 Acres
2 Residences Destroyed
2 Outbuildings Destroyed
2 Residences Threatened
CLOVER FIRE
75% Containment
15,300 Acres
BASIN COMPLEX
46% Containment
2 Fires for a total of 114,694 Acres
26 Residences Destroyed
32 Outbuildings/Other Destroyed
5 Residence Damaged
4 Outbuilding/Other Damaged
2,000 Residences Threatened
235 Outbuildings/Other Threatened
PIUTE FIRE
44% Containment
39,070 Acres
6 Residence Destroyed
45 Outbuildings/Other Destroyed
1,100 Residences Threatened
32 Commercial Propeties Threatened
300 Outbuilding/Other Threatened
GAP FIRE
85% Containment
9,443 Acres
4 Outbuildings/Other Destroyed
85 Residences Threatened
60 Outbuildings/Others Threatened
Active Incidents (22)
There are numerous small fires scattered throughout Northern California
Please Note: Fire locations are rough estimates based upon various field sources
Miles

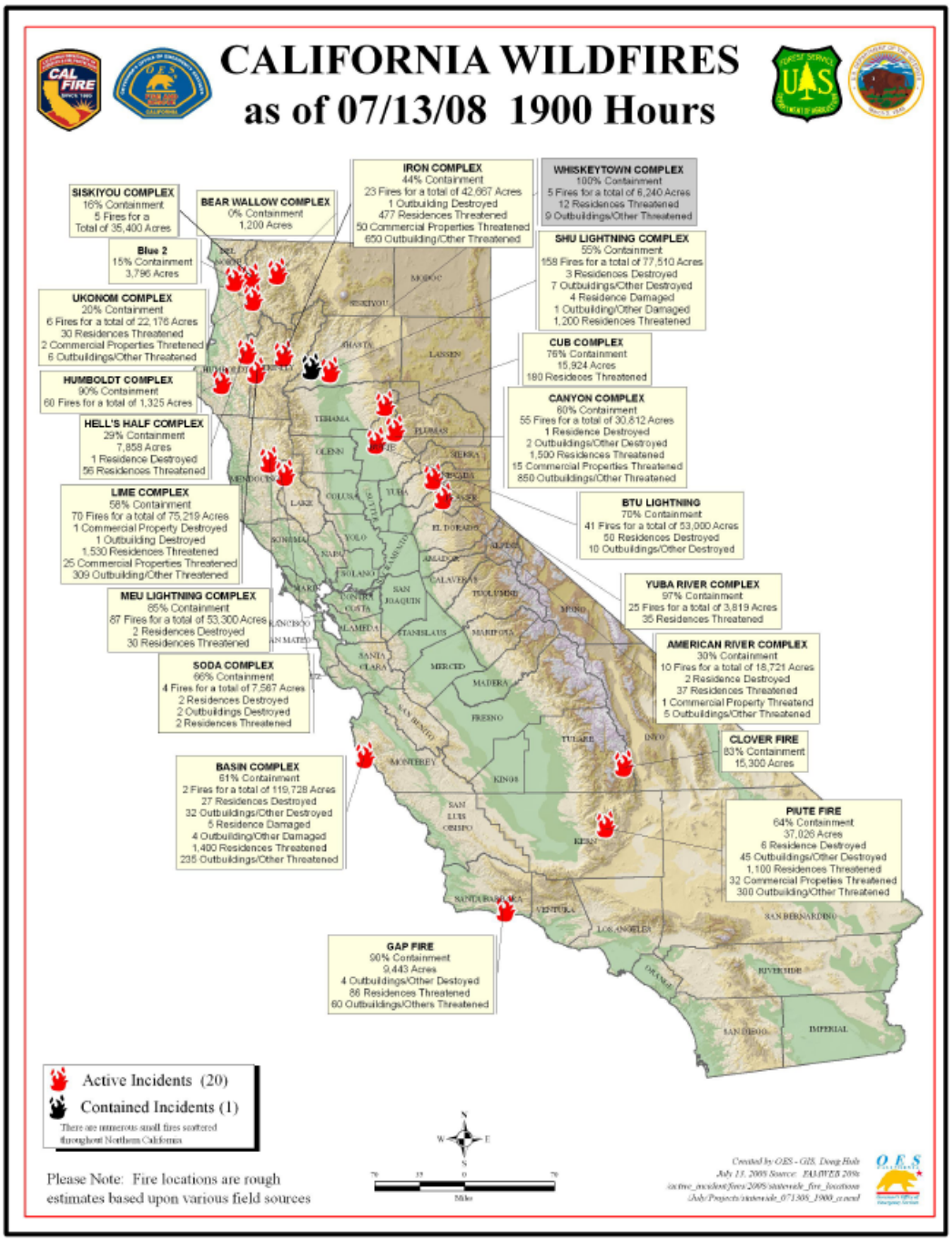
CALIFORNIA WILDFIRES
as of 07/13/08 1900 Hours
SISKIYOU COMPLEX
16% Containment
5 Fires for a
Total of 35,400 Acres
BEAR WALLOW COMPLEX
0% Containment
1,200 Acres
IRON COMPLEX
44% Containment
23 Fires for a total of 42,667 Acres
1 Outbuilding Destroyed
477 Residences Threatened
50 Commercial Properties Threatened
650 Outbuilding/Other Threatened
WHISKEYTOWN COMPLEX
100% Containment
5 Fires for a total of 8,240 Acres
12 Residences Threatened
9 Outbuildings/Other Threatened
Blue 2
15% Containment
3,796 Acres
SHU LIGHTNING COMPLEX
55% Containment
158 Fires for a total of 77,510 Acres
3 Residences Destroyed
7 Outbuildings/Other Destroyed
4 Residence Damaged
1 Outbuilding/Other Damaged
1,200 Residences Threatened
UKONOM COMPLEX
20% Containment
6 Fires for a total of 22,176 Acres
30 Residences Threatened
2 Commercial Properties Threatened
6 Outbuildings/Other Threatened
CUB COMPLEX
76% Containment
15,924 Acres
180 Residences Threatened
HUMBOLDT COMPLEX
90% Containment
60 Fires for a total of 1,325 Acres
CANYON COMPLEX
80% Containment
55 Fires for a total of 30,812 Acres
1 Residence Destroyed
2 Outbuildings/Other Destroyed
1,500 Residences Threatened
15 Commercial Properties Threatened
850 Outbuildings/Other Threatened
HELL'S HALF COMPLEX
29% Containment
7,858 Acres
1 Residence Destroyed
56 Residences Threatened
LIME COMPLEX
56% Containment
70 Fires for a total of 75,219 Acres
1 Commercial Property Destroyed
1 Outbuilding Destroyed
1,530 Residences Threatened
25 Commercial Properties Threatened
309 Outbuilding/Other Threatened
BTU LIGHTNING
70% Containment
41 Fires for a total of 53,000 Acres
50 Residences Destroyed
10 Outbuildings/Other Destroyed
YUBA RIVER COMPLEX
97% Containment
25 Fires for a total of 3,819 Acres
35 Residences Threatened
MEU LIGHTNING COMPLEX
85% Containment
87 Fires for a total of 53,300 Acres
2 Residences Destroyed
30 Residences Threatened
AMERICAN RIVER COMPLEX
30% Containment
10 Fires for a total of 18,721 Acres
2 Residence Destroyed
37 Residences Threatened
1 Commercial Property Threatend
5 Outbuildings/Other Threatened
SODA COMPLEX
66% Containment
4 Fires for a total of 7,567 Acres
2 Residences Destroyed
2 Outbuildings Destroyed
2 Residences Threatened
CLOVER FIRE
83% Containment
15,300 Acres
BASIN COMPLEX
61% Containment
2 Fires for a total of 119,728 Acres
27 Residences Destroyed
32 Outbuildings/Other Destroyed
5 Residence Damaged
4 Outbuilding/Other Damaged
1,400 Residences Threatened
235 Outbuildings/Other Threatened
PIUTE FIRE
64% Containment
37,026 Acres
6 Residence Destroyed
45 Outbuildings/Other Destroyed
1,100 Residences Threatened
32 Commercial Properties Threatened
300 Outbuilding/Other Threatened
GAP FIRE
90% Containment
9,443 Acres
4 Outbuildings/Other Destoyed
86 Residences Threatened
60 Outbuildings/Others Threatened
Active Incidents (20)
Contained Incidents (1)
There are numerous small fires scattered throughout Northern California
Please Note: Fire locations are rough estimates based upon various field sources
Miles

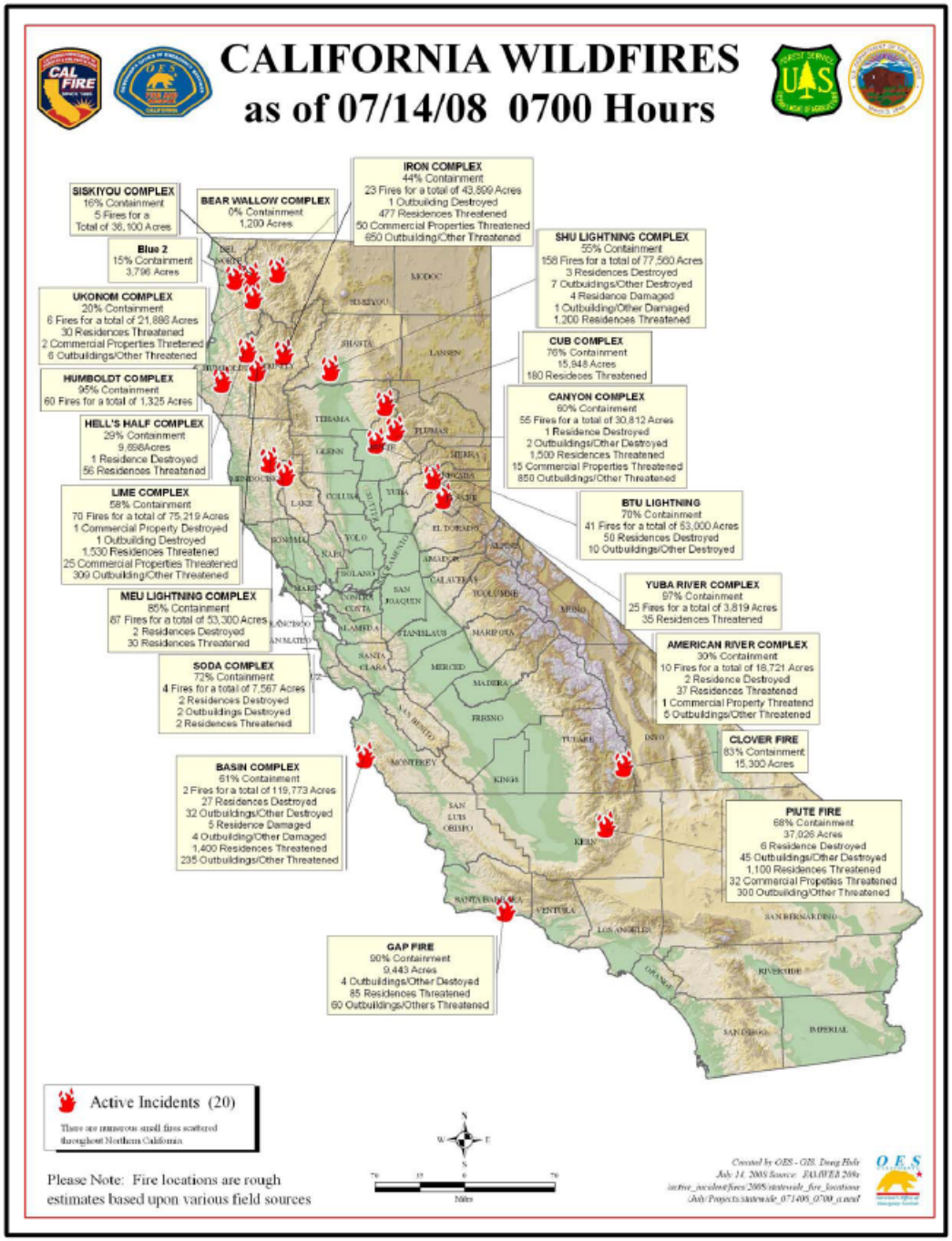
CALIFORNIA WILDFIRES
as of 07/14/08 0700 Hours
SISKIYOU COMPLEX
16% Containment
5 Fires for a
Total of 36,100 Acres
BEAR WALLOW COMPLEX
0% Containment
1,200 Acres
IRON COMPLEX
44% Containment
23 Fires for a total of 43,899 Acres
1 Outbuilding Destroyed
477 Residences Threatened
50 Commercial Properties Threatened
650 Outbuilding/Other Threatened
Blue 2
15% Containment
3,796 Acres
SHU LIGHTNING COMPLEX
55% Containment
158 Fires for a total of 77,560 Acres
3 Residences Destroyed
7 Outbuildings/Other Destroyed
4 Residence Damaged
1 Outbuilding/Other Damaged
1,200 Residences Threatened
UKONOM COMPLEX
20% Containment
6 Fires for a total of 21,898 Acres
30 Residences Threatened
2 Commercial Properties Thretened
6 Outbuildings/Other Threatened
CUB COMPLEX
76% Containment
15,948 Acres
180 Resideces Threatened
HUMBOLDT COMPLEX
95% Containment
60 Fires for a total of 1,325 Acres
CANYON COMPLEX
60% Containment
55 Fires for a total of 30,812 Acres
1 Residence Destroyed
2 Outbuildings/Other Destroyed
1,500 Residences Threatened
15 Commercial Properties Threatened
850 Outbuildings/Other Threatened
HELL'S HALF COMPLEX
29% Containment
9,658Acres
1 Residence Destroyed
56 Residences Threatened
BTU LIGHTNING
70% Containment
41 Fires for a total of 53,000 Acres
50 Residences Destroyed
10 Outbuildings/Other Destroyed
LIME COMPLEX
58% Containment
70 Fires for a total of 75,219 Acres
1 Commercial Property Destroyed
1 Outbuilding Destroyed
1,530 Residences Threatened
25 Commercial Properties Threatened
309 Outbuilding/Other Threatened
YUBA RIVER COMPLEX
97% Containment
25 Fires for a total of 3,819 Acres
35 Residences Threatened
MEU LIGHTNING COMPLEX
85% Containment
87 Fires for a total of 53,300 Acres
2 Residences Destroyed
30 Residences Threatened
AMERICAN RIVER COMPLEX
30% Containment
10 Fires for a total of 18,721 Acres
2 Residence Destroyed
37 Residences Threatened
1 Commercial Property Threatend
5 Outbuildings/Other Threatened
SODA COMPLEX
72% Containment
4 Fires for a total of 7,567 Acres
2 Residences Destroyed
2 Outbuildings Destroyed
2 Residences Threatened
CLOVER FIRE
83% Containment
15,300 Acres
BASIN COMPLEX
61% Containment
2 Fires for a total of 119,773 Acres
27 Residences Destroyed
32 Outbuildings/Other Destroyed
5 Residence Damaged
4 Outbuilding/Other Damaged
1,400 Residences Threatened
235 Outbuildings/Other Threatened
PIUTE FIRE
68% Containment
37,026 Acres
6 Residence Destroyed
45 Outbuildings/Other Destroyed
1,100 Residences Threatened
32 Commercial Propeties Threatened
300 Outbuilding/Other Threatened
GAP FIRE
90% Containment
9,443 Acres
4 Outbuildings/Other Destoyed
85 Residences Threatened
60 Outbuildings/Others Threatened
Active Incidents (20)
There are numerous small fires scattered throughout Northern California
Please Note: Fire locations are rough estimates based upon various field sources
Miles

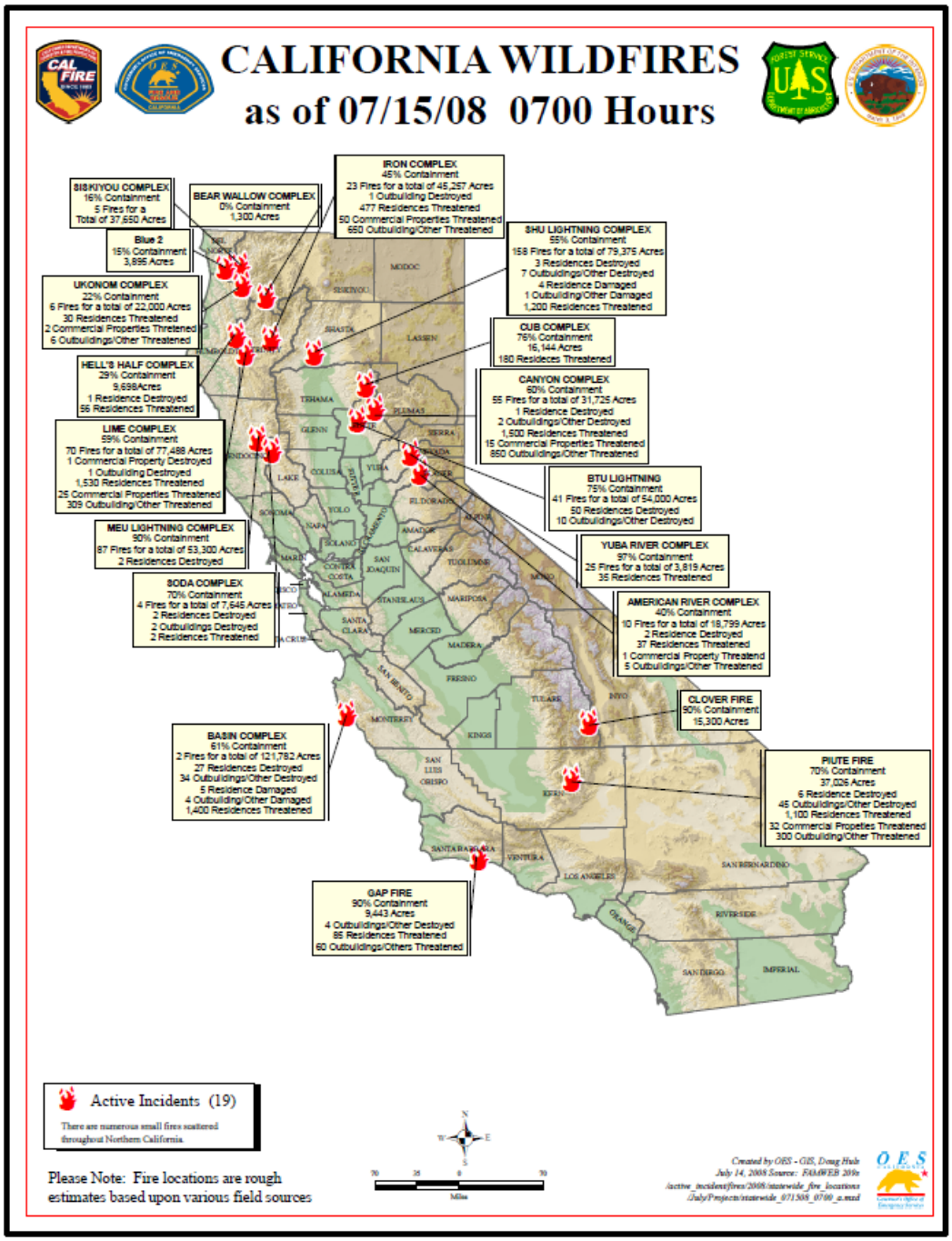
CALIFORNIA WILDFIRES
as of 07/15/08 0700 Hours
SISKIYOU COMPLEX
16% Containment
5 Fires for a
Total of 37,650 Acres
Blue 2
15% Containment
3,895 Acres
BEAR WALLOW COMPLEX
0% Containment
1,300 Acres
IRON COMPLEX
45% Containment
23 Fires for a total of 45,257 Acres
1 Outbuilding Destroyed
477 Residences Threatened
50 Commercial Properties Threatened
650 Outbuilding/Other Threatened
SHU LIGHTNING COMPLEX
55% Containment
158 Fires for a total of 79,375 Acres
3 Residences Destroyed
7 Outbuildings/Other Destroyed
4 Residence Damaged
1 Outbuilding/Other Damaged
1,200 Residences Threatened
UKONOM COMPLEX
22% Containment
6 Fires for a total of 22,000 Acres
30 Residences Threatened
2 Commercial Properties Threatened
6 Outbuildings/Other Threatened
CUB COMPLEX
76% Containment
16,144 Acres
180 Residences Threatened
HELL'S HALF COMPLEX
29% Containment
9,698Acres
1 Residence Destroyed
56 Residences Threatened
CANYON COMPLEX
60% Containment
55 Fires for a total of 31,725 Acres
1 Residence Destroyed
2 Outbuildings/Other Destroyed
1,500 Residences Threatened
15 Commercial Properties Threatened
850 Outbuildings/Other Threatened
LIME COMPLEX
59% Containment
70 Fires for a total of 77,488 Acres
1 Commercial Property Destroyed
1 Outbuilding Destroyed
1,530 Residences Threatened
25 Commercial Properties Threatened
309 Outbuilding/Other Threatened
BTU LIGHTNING
75% Containment
41 Fires for a total of 54,000 Acres
50 Residences Destroyed
10 Outbuildings/Other Destroyed
MEU LIGHTNING COMPLEX
90% Containment
87 Fires for a total of 53,300 Acres
2 Residences Destroyed
YUBA RIVER COMPLEX
97% Containment
25 Fires for a total of 3,819 Acres
35 Residences Threatened
SODA COMPLEX
70% Containment
4 Fires for a total of 7,646 Acres
2 Residences Destroyed
2 Outbuildings Destroyed
2 Residences Threatened
AMERICAN RIVER COMPLEX
40% Containment
10 Fires for a total of 18,799 Acres
2 Residence Destroyed
37 Residences Threatened
1 Commercial Property Threatend
5 Outbuildings/Other Threatened
CLOVER FIRE
90% Containment
15,300 Acres
BASIN COMPLEX
61% Containment
2 Fires for a total of 121,782 Acres
27 Residences Destroyed
34 Outbuildings/Other Destroyed
5 Residence Damaged
4 Outbuilding/Other Damaged
1,400 Residences Threatened
PIUTE FIRE
70% Containment
37,026 Acres
6 Residence Destroyed
45 Outbuildings/Other Destroyed
1,100 Residences Threatened
32 Commercial Propeties Threatened
300 Outbuilding/Other Threatened
GAP FIRE
90% Containment
9,443 Acres
4 Outbuildings/Other Destroyed
85 Residences Threatened
60 Outbuildings/Others Threatened
Active Incidents (19)
There are numerous small fires scattered throughout Northern California.
Please Note: Fire locations are rough estimates based upon various field sources
Miles
Created by OES - GIS, Doug Hale
July 14, 2008 Source: FAMWEB 2008
/active_incidentfires/2008/statewide_fire_locations
/July/Projects/statewide_071508_0700_a.mxd

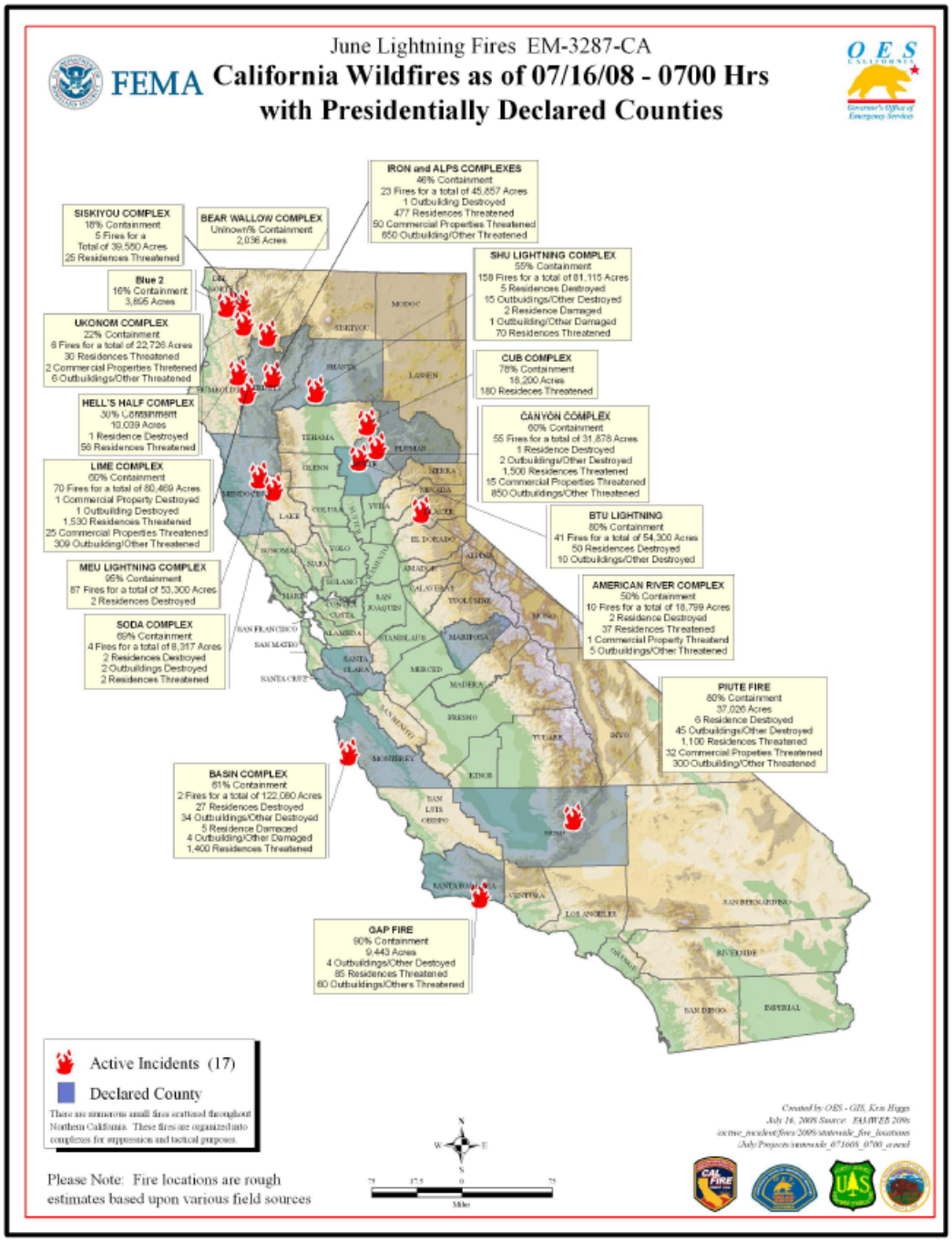
June Lightning Fires EM-3287-CA
FEMA
California Wildfires as of 07/16/08 - 0700 Hrs
with Presidentially Declared Counties
O E S
IRON and ALPS COMPLEXES
46% Containment
23 Fires for a total of 45,857 Acres
1 Outbuilding Destroyed
477 Residences Threatened
50 Commercial Properties Threatened
650 Outbuilding/Other Threatened
SISKIYOU COMPLEX
18% Containment
5 Fires for a
Total of 39,550 Acres
25 Residences Threatened
BEAR WALLOW COMPLEX
Unknown% Containment
2,036 Acres
SHU LIGHTNING COMPLEX
55% Containment
158 Fires for a total of 81,115 Acres
5 Residences Destroyed
15 Outbuildings/Other Destroyed
2 Residence Damaged
1 Outbuilding/Other Damaged
70 Residences Threatened
Blue 2
16% Containment
3,895 Acres
UKONOM COMPLEX
22% Containment
8 Fires for a total of 22,726 Acres
30 Residences Threatened
2 Commercial Properties Threatened
6 Outbuildings/Other Threatened
CUB COMPLEX
76% Containment
18,200 Acres
180 Resideces Threatened
HELL'S HALF COMPLEX
30% Containment
10,039 Acres
1 Residence Destroyed
56 Residences Threatened
CANYON COMPLEX
60% Containment
55 Fires for a total of 31,878 Acres
1 Residence Destroyed
2 Outbuilding/Other Destroyed
1,500 Residences Threatened
15 Commercial Properties Threatened
850 Outbuildings/Other Threatened
LIME COMPLEX
60% Containment
70 Fires for a total of 80,469 Acres
1 Commercial Property Destroyed
1 Outbuilding Destroyed
1,530 Residences Threatened
25 Commercial Properties Threatened
309 Outbuilding/Other Threatened
BTU LIGHTNING
80% Containment
41 Fires for a total of 54,300 Acres
50 Residences Destroyed
10 Outbuildings/Other Destroyed
MEU LIGHTNING COMPLEX
95% Containment
87 Fires for a total of 53,300 Acres
2 Residences Destroyed
AMERICAN RIVER COMPLEX
50% Containment
10 Fires for a total of 18,798 Acres
2 Residence Destroyed
37 Residences Threatened
1 Commercial Property Threatend
5 Outbuildings/Other Threatened
SODA COMPLEX
65% Containment
4 Fires for a total of 8,317 Acres
2 Residences Destroyed
2 Outbuildings Destroyed
2 Residences Threatened
PIUTE FIRE
80% Containment
37,026 Acres
6 Residence Destroyed
45 Outbuildings/Other Destroyed
1,100 Residences Threatened
32 Commercial Properties Threatened
300 Outbuilding/Other Threatened
BASIN COMPLEX
61% Containment
2 Fires for a total of 122,080 Acres
27 Residences Destroyed
34 Outbuildings/Other Destroyed
5 Residence Damaged
4 Outbuilding/Other Damaged
1,400 Residences Threatened
GAP FIRE
90% Containment
9,443 Acres
4 Outbuildings/Other Destroyed
85 Residences Threatened
60 Outbuildings/Others Threatened
Active Incidents (17)
Declared County
There are numerous small fires scattered throughout Northern California. These fires are organized into complexes for suppression and tactical purposes.
Please Note: Fire locations are rough estimates based upon various field sources
Miles

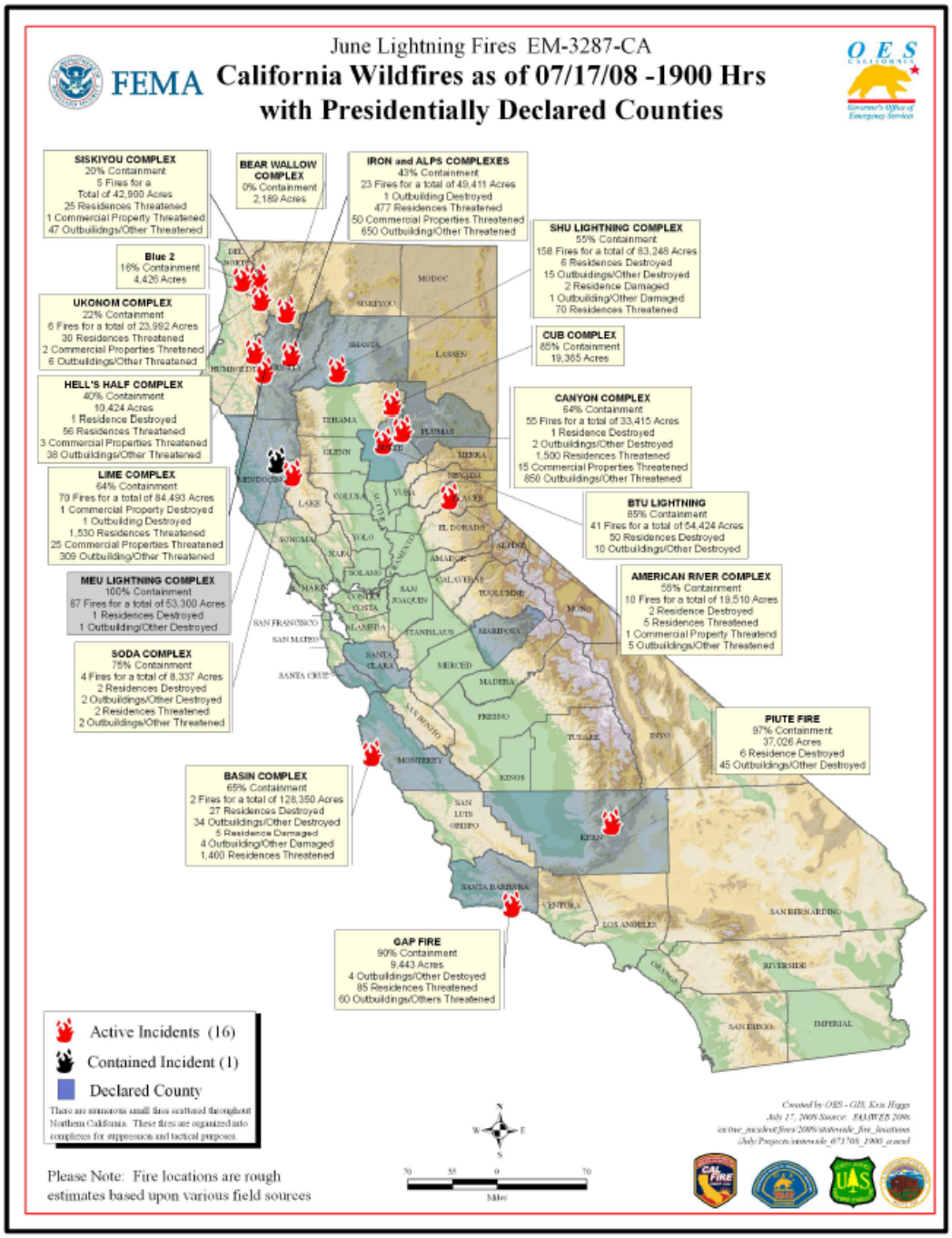
June Lightning Fires EM-3287-CA
FEMA
California Wildfires as of 07/17/08 -1900 Hrs
with Presidentially Declared Counties
O E S
SISKIYOU COMPLEX
20% Containment
5 Fires for a
Total of 42,900 Acres
25 Residences Threatened
1 Commercial Property Threatened
47 Outbuildings/Other Threatened
BEAR WALLOW COMPLEX
0% Containment
2,189 Acres
IRON and ALPS COMPLEXES
43% Containment
23 Fires for a total of 49,411 Acres
1 Outbuilding Destroyed
477 Residences Threatened
50 Commercial Properties Threatened
650 Outbuilding/Other Threatened
SHU LIGHTNING COMPLEX
55% Containment
158 Fires for a total of 83,248 Acres
6 Residences Destroyed
15 Outbuidings/Other Destroyed
2 Residence Damaged
1 Outbuilding/Other Damaged
70 Residences Threatened
Blue 2
16% Containment
4,426 Acres
UKONOM COMPLEX
22% Containment
6 Fires for a total of 23,992 Acres
30 Residences Threatened
2 Commercial Properties Thretened
6 Outbuildings/Other Threatened
CUB COMPLEX
85% Containment
19,365 Acres
HELL'S HALF COMPLEX
40% Containment
10,424 Acres
1 Residence Destroyed
56 Residences Threatened
3 Commercial Properties Threatened
38 Outbuildings/Other Threatened
CANYON COMPLEX
64% Containment
55 Fires for a total of 33,415 Acres
1 Residence Destroyed
2 Outbuildings/Other Destroyed
1,500 Residences Threatened
15 Commercial Properties Threatened
850 Outbuildings/Other Threatened
LIME COMPLEX
64% Containment
70 Fires for a total of 84,493 Acres
1 Commercial Property Destroyed
1 Outbuilding Destroyed
1,530 Residences Threatened
25 Commercial Properties Threatened
309 Outbuilding/Other Threatened
BTU LIGHTNING
85% Containment
41 Fires for a total of 54,424 Acres
50 Residences Destroyed
10 Outbuildings/Other Destroyed
MEU LIGHTNING COMPLEX
100% Containment
67 Fires for a total of 53,300 Acres
1 Residences Destroyed
1 Outbuilding/Other Destroyed
AMERICAN RIVER COMPLEX
55% Containment
10 Fires for a total of 19,510 Acres
2 Residence Destroyed
5 Residences Threatened
1 Commercial Property Threatend
5 Outbuildings/Other Threatened
SODA COMPLEX
75% Containment
4 Fires for a total of 8,337 Acres
2 Residences Destroyed
2 Outbuildings/Other Destroyed
2 Residences Threatened
2 Outbuildings/Other Threatened
PIUTE FIRE
97% Containment
37,026 Acres
6 Residence Destroyed
45 Outbuildings/Other Destroyed
BASIN COMPLEX
65% Containment
2 Fires for a total of 128,350 Acres
27 Residences Destroyed
34 Outbuildings/Other Destroyed
5 Residence Damaged
4 Outbuilding/Other Damaged
1,400 Residences Threatened
GAP FIRE
90% Containment
9,443 Acres
4 Outbuildings/Other Destoyed
85 Residences Threatened
60 Outbuildings/Others Threatened
Active Incidents (16)
Contained Incident (1)
Declared County
There are numerous small fires scattered throughout Northern California. These fires are organized into complexes for suppression and tactical purposes.
Please Note: Fire locations are rough estimates based upon various field sources
Miles

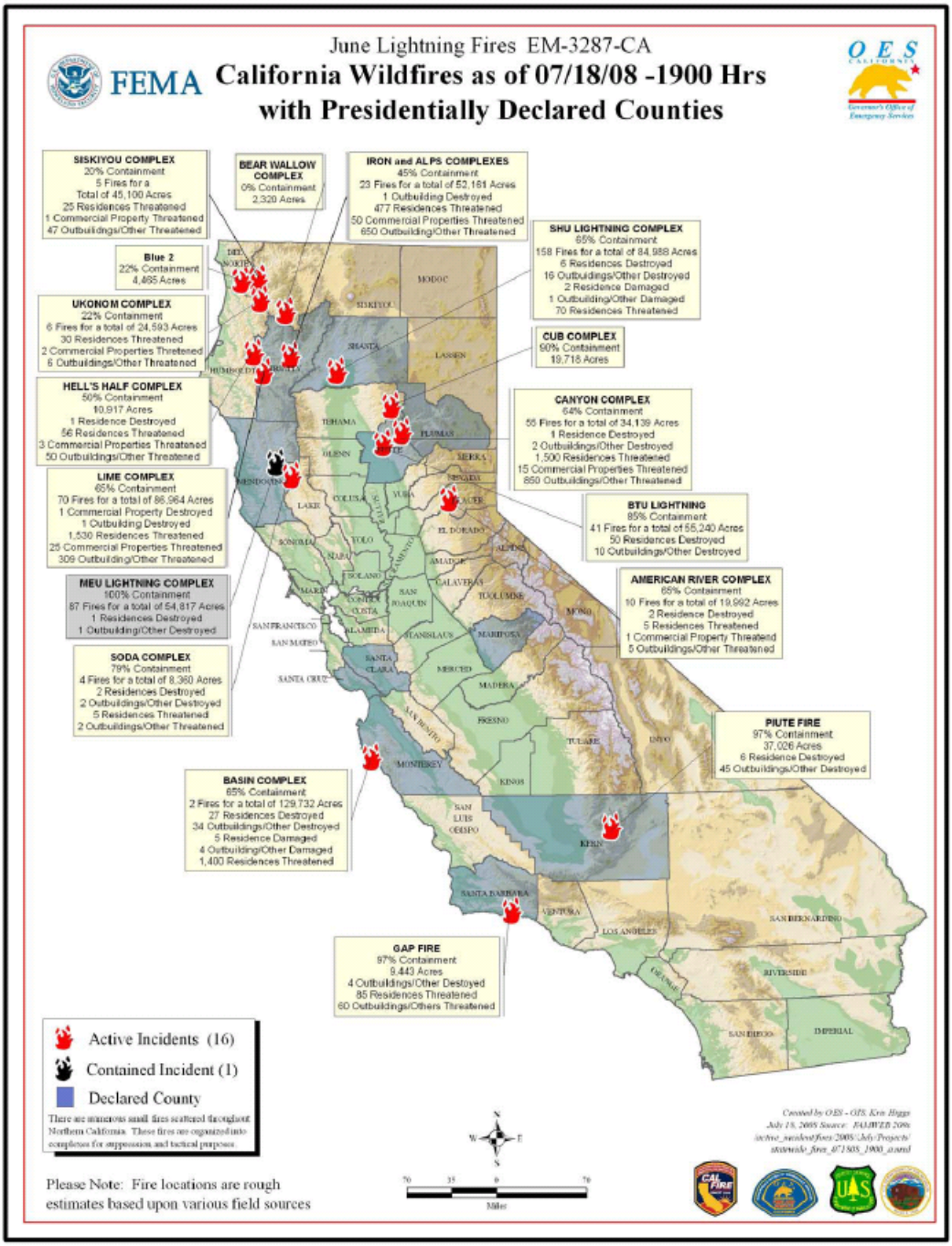
June Lightning Fires EM-3287-CA
FEMA
California Wildfires as of 07/18/08 -1900 Hrs
with Presidentially Declared Counties
OES
SISKIYOU COMPLEX
20% Containment
5 Fires for a
Total of 45,100 Acres
25 Residences Threatened
1 Commercial Property Threatened
47 Outbuildings/Other Threatened
BEAR WALLOW COMPLEX
0% Containment
2,320 Acres
IRON and ALPS COMPLEXES
45% Containment
23 Fires for a total of 52,161 Acres
1 Outbuilding Destroyed
477 Residences Threatened
50 Commercial Properties Threatened
650 Outbuilding/Other Threatened
SHU LIGHTNING COMPLEX
65% Containment
158 Fires for a total of 84,988 Acres
6 Residences Destroyed
16 Outbuildings/Other Destroyed
2 Residence Damaged
1 Outbuilding/Other Damaged
70 Residences Threatened
Blue 2
22% Containment
4,465 Acres
UKONOM COMPLEX
22% Containment
6 Fires for a total of 24,593 Acres
30 Residences Threatened
2 Commercial Properties Threatened
6 Outbuildings/Other Threatened
CUB COMPLEX
90% Containment
19,718 Acres
HELL'S HALF COMPLEX
50% Containment
10,917 Acres
1 Residence Destroyed
56 Residences Threatened
3 Commercial Properties Threatened
50 Outbuildings/Other Threatened
CANYON COMPLEX
64% Containment
55 Fires for a total of 34,139 Acres
1 Residence Destroyed
2 Outbuildings/Other Destroyed
1,500 Residences Threatened
15 Commercial Properties Threatened
850 Outbuildings/Other Threatened
LIME COMPLEX
65% Containment
70 Fires for a total of 86,964 Acres
1 Commercial Property Destroyed
1 Outbuilding Destroyed
1,530 Residences Threatened
25 Commercial Properties Threatened
309 Outbuilding/Other Threatened
BTU LIGHTNING
85% Containment
41 Fires for a total of 55,240 Acres
50 Residences Destroyed
10 Outbuildings/Other Destroyed
MEU LIGHTNING COMPLEX
100% Containment
87 Fires for a total of 54,817 Acres
1 Residences Destroyed
1 Outbuilding/Other Destroyed
AMERICAN RIVER COMPLEX
65% Containment
10 Fires for a total of 19,992 Acres
2 Residence Destroyed
5 Residences Threatened
1 Commercial Property Threatened
5 Outbuildings/Other Threatened
SODA COMPLEX
79% Containment
4 Fires for a total of 8,360 Acres
2 Residences Destroyed
2 Outbuildings/Other Destroyed
5 Residences Threatened
2 Outbuildings/Other Threatened
PIUTE FIRE
97% Containment
37,026 Acres
6 Residence Destroyed
45 Outbuildings/Other Destroyed
BASIN COMPLEX
85% Containment
2 Fires for a total of 129,732 Acres
27 Residences Destroyed
34 Outbuildings/Other Destroyed
5 Residence Damaged
4 Outbuilding/Other Damaged
1,400 Residences Threatened
GAP FIRE
97% Containment
9,443 Acres
4 Outbuildings/Other Destoyed
85 Residences Threatened
60 Outbuildings/Others Threatened
Active Incidents (16)
Contained Incident (1)
Declared County
There are numerous small fires scattered throughout Northern California. These fires are organized into complexes for suppression and tactical purposes.
Please Note: Fire locations are rough estimates based upon various field sources
Miles

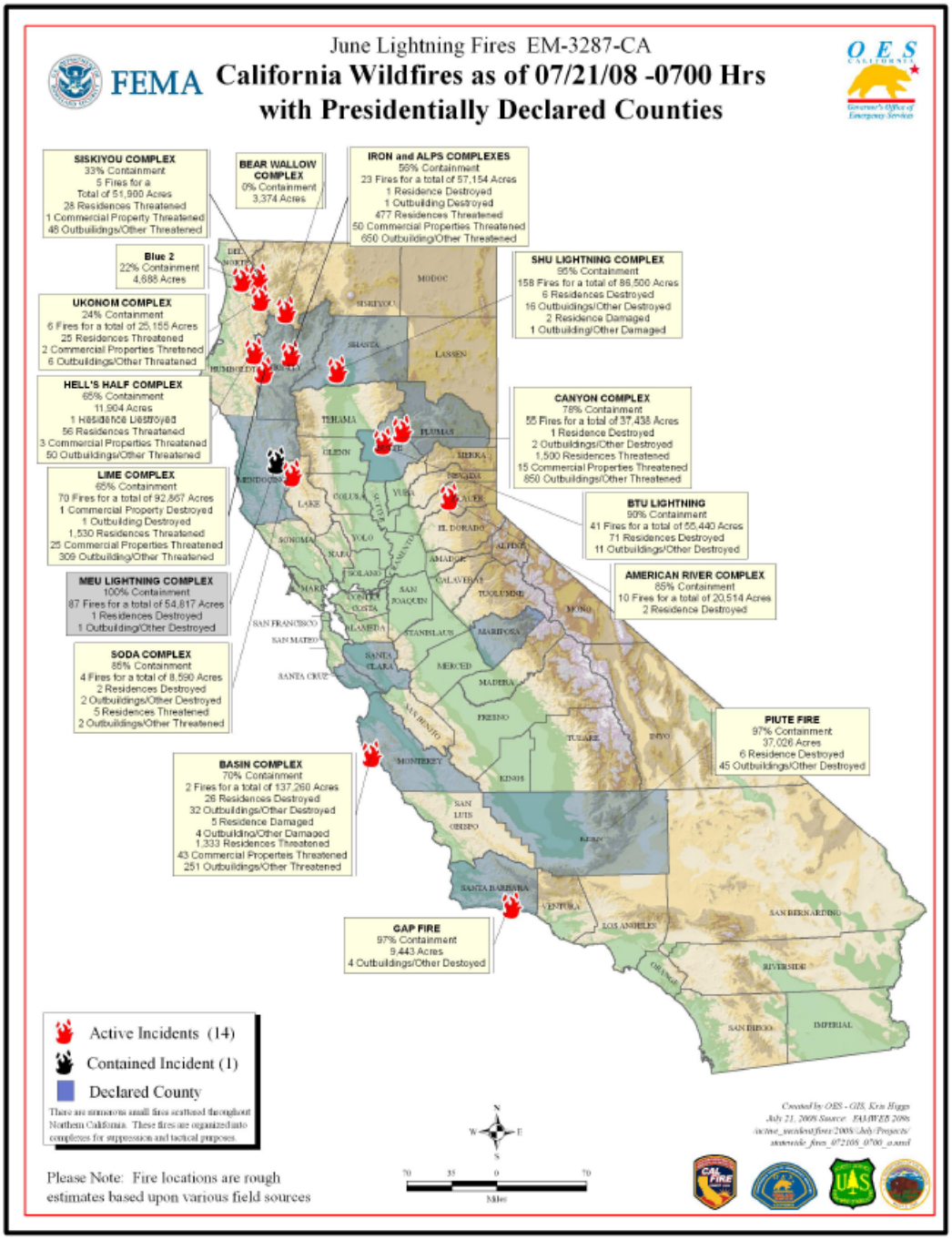
June Lightning Fires EM-3287-CA
FEMA
California Wildfires as of 07/21/08 -0700 Hrs
with Presidentially Declared Counties
OES
SISKIYOU COMPLEX
33% Containment
5 Fires for a
Total of 51,900 Acres
28 Residences Threatened
1 Commercial Property Threatened
46 Outbuildings/Other Threatened
BEAR WALLOW COMPLEX
0% Containment
3,374 Acres
IRON and ALPS COMPLEXES
56% Containment
23 Fires for a total of 57,154 Acres
1 Residence Destroyed
1 Outbuilding Destroyed
477 Residences Threatened
50 Commercial Properties Threatened
650 Outbuilding/Other Threatened
Blue 2
22% Containment
4,688 Acres
SHU LIGHTNING COMPLEX
95% Containment
158 Fires for a total of 86,500 Acres
6 Residences Destroyed
16 Outbuildings/Other Destroyed
2 Residence Damaged
1 Outbuilding/Other Damaged
UKONOM COMPLEX
24% Containment
6 Fires for a total of 25,155 Acres
25 Residences Threatened
2 Commercial Properties Thretened
6 Outbuildings/Other Threatened
HELL'S HALF COMPLEX
65% Containment
11,904 Acres
1 Residence Destroyed
56 Residences Threatened
3 Commercial Properties Threatened
50 Outbuildings/Other Threatened
CANYON COMPLEX
78% Containment
55 Fires for a total of 37,438 Acres
1 Residence Destroyed
2 Outbuildings/Other Destroyed
1,500 Residences Threatened
15 Commercial Properties Threatened
850 Outbuildings/Other Threatened
LIME COMPLEX
65% Containment
70 Fires for a total of 92,867 Acres
1 Commercial Property Destroyed
1 Outbuilding Destroyed
1,530 Residences Threatened
25 Commercial Properties Threatened
309 Outbuilding/Other Threatened
BTU LIGHTNING
99% Containment
41 Fires for a total of 55,440 Acres
71 Residences Destroyed
11 Outbuildings/Other Destroyed
AMERICAN RIVER COMPLEX
85% Containment
10 Fires for a total of 20,514 Acres
2 Residence Destroyed
MEU LIGHTNING COMPLEX
100% Containment
87 Fires for a total of 54,817 Acres
1 Residences Destroyed
1 Outbuilding/Other Destroyed
SODA COMPLEX
85% Containment
4 Fires for a total of 8,590 Acres
2 Residences Destroyed
2 Outbuildings/Other Destroyed
5 Residences Threatened
2 Outbuildings/Other Threatened
PIUTE FIRE
97% Containment
37,026 Acres
6 Residence Destroyed
45 Outbuildings/Other Destroyed
BASIN COMPLEX
70% Containment
2 Fires for a total of 137,260 Acres
26 Residences Destroyed
32 Outbuildings/Other Destroyed
5 Residence Damaged
4 Outbuilding/Other Damaged
1,333 Residences Threatened
43 Commercial Properties Threatened
251 Outbuildings/Other Threatened
GAP FIRE
97% Containment
9,443 Acres
4 Outbuildings/Other Destoyed
Active Incidents (14)
Contained Incident (1)
Declared County
There are numerous small fires scattered throughout Northern California. These fires are organized into complexes for suppression and tactical purposes.
Please Note: Fire locations are rough estimates based upon various field sources
Miles

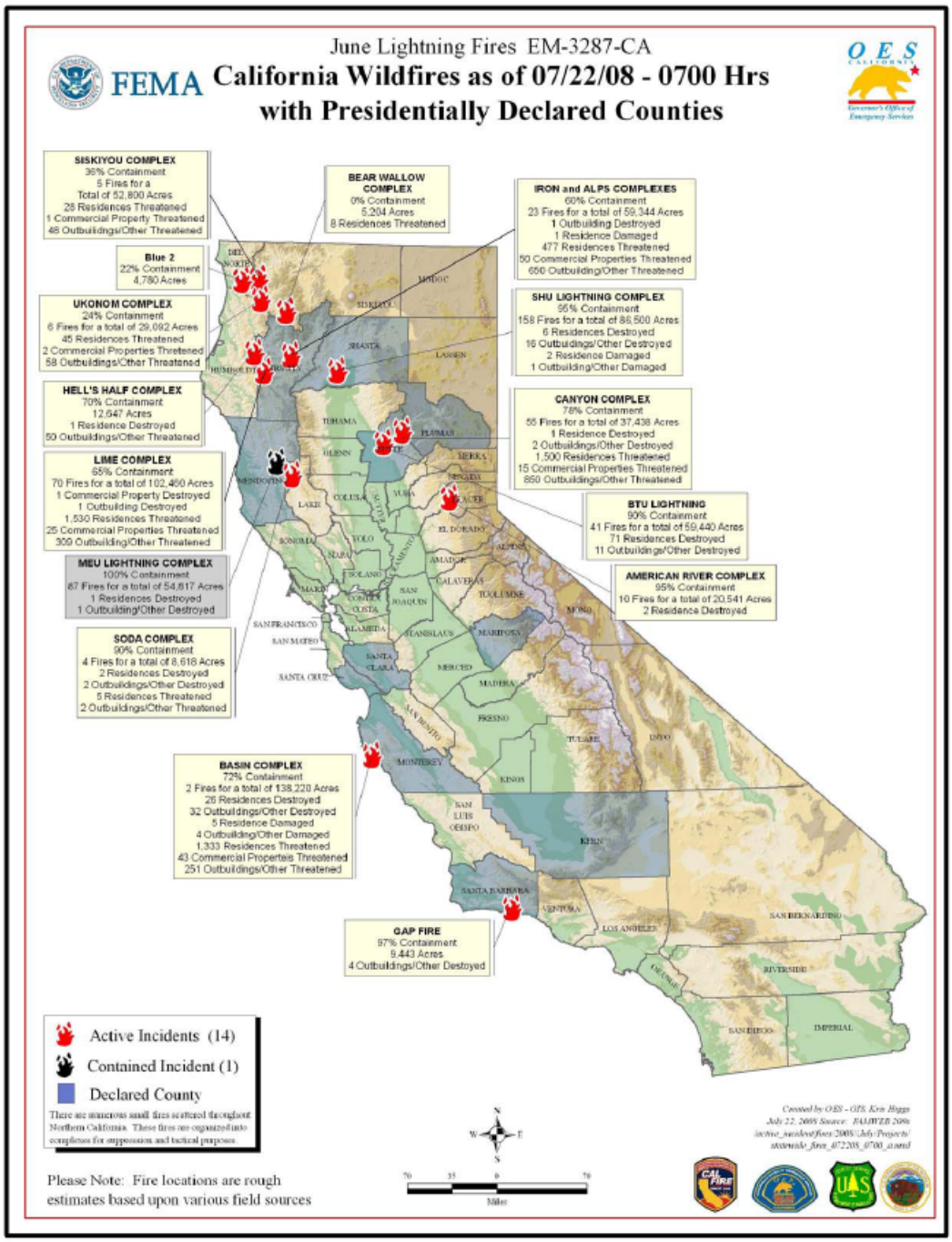
June Lightning Fires EM-3287-CA
FEMA
California Wildfires as of 07/22/08 - 0700 Hrs
with Presidentially Declared Counties
OES
SISKIYOU COMPLEX
36% Containment
5 Fires for a
Total of 52,800 Acres
28 Residences Threatened
1 Commercial Property Threatened
48 Outbuildings/Other Threatened
Blue 2
22% Containment
4,780 Acres
UKONOM COMPLEX
24% Containment
6 Fires for a total of 29,092 Acres
45 Residences Threatened
2 Commercial Properties Threatened
58 Outbuildings/Other Threatened
HELL'S HALF COMPLEX
70% Containment
12,647 Acres
1 Residence Destroyed
50 Outbuildings/Other Threatened
LIME COMPLEX
65% Containment
70 Fires for a total of 102,460 Acres
1 Commercial Property Destroyed
1 Outbuilding Destroyed
1,530 Residences Threatened
25 Commercial Properties Threatened
309 Outbuilding/Other Threatened
MEU LIGHTNING COMPLEX
100% Containment
67 Fires for a total of 54,817 Acres
1 Residences Destroyed
1 Outbuilding/Other Destroyed
SODA COMPLEX
90% Containment
4 Fires for a total of 8,618 Acres
2 Residences Destroyed
2 Outbuildings/Other Destroyed
5 Residences Threatened
2 Outbuildings/Other Threatened
BEAR WALLOW COMPLEX
0% Containment
5,204 Acres
8 Residences Threatened
IRON and ALPS COMPLEXES
60% Containment
23 Fires for a total of 59,344 Acres
1 Outbuilding Destroyed
1 Residence Damaged
477 Residences Threatened
50 Commercial Properties Threatened
650 Outbuilding/Other Threatened
SHU LIGHTNING COMPLEX
95% Containment
158 Fires for a total of 88,600 Acres
6 Residences Destroyed
16 Outbuildings/Other Destroyed
2 Residence Damaged
1 Outbuilding/Other Damaged
CANYON COMPLEX
78% Containment
55 Fires for a total of 37,438 Acres
1 Residence Destroyed
2 Outbuildings/Other Destroyed
1,500 Residences Threatened
15 Commercial Properties Threatened
850 Outbuildings/Other Threatened
BTU LIGHTNING
90% Containment
41 Fires for a total of 59,440 Acres
71 Residences Destroyed
11 Outbuildings/Other Destroyed
AMERICAN RIVER COMPLEX
95% Containment
10 Fires for a total of 20,541 Acres
2 Residence Destroyed
BASIN COMPLEX
72% Containment
2 Fires for a total of 138,220 Acres
26 Residences Destroyed
32 Outbuildings/Other Destroyed
5 Residence Damaged
4 Outbuilding/Other Damaged
1,333 Residences Threatened
43 Commercial Properties Threatened
251 Outbuildings/Other Threatened
GAP FIRE
97% Containment
9,443 Acres
4 Outbuildings/Other Destroyed
Active Incidents (14)
Contained Incident (1)
Declared County
There are numerous small fires scattered throughout Northern California. These fires are organized into complexes for suppression and tactical purposes.
Please Note: Fire locations are rough estimates based upon various field sources
Miles

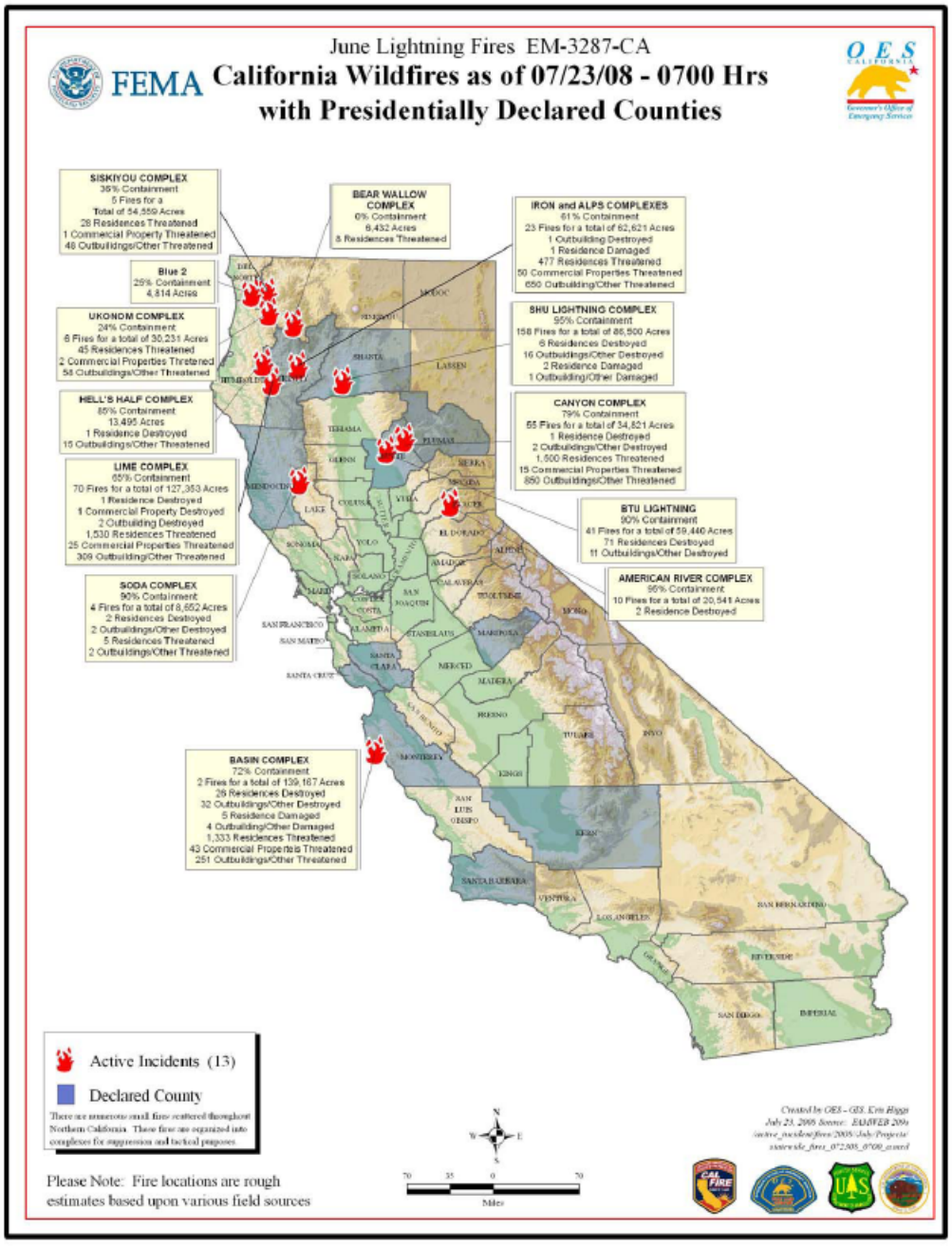
June Lightning Fires EM-3287-CA
FEMA
California Wildfires as of 07/23/08 - 0700 Hrs
with Presidentially Declared Counties
OES CALIFORNIA
SISKIYOU COMPLEX
35% Containment
5 Fires for a
Total of 54,559 Acres
28 Residences Threatened
1 Commercial Property Threatened
46 Outbuildings/Other Threatened
BEAR WALLOW COMPLEX
0% Containment
6,432 Acres
5 Residences Threatened
IRON and ALPS COMPLEXES
61% Containment
23 Fires for a total of 62,621 Acres
1 Outbuilding Destroyed
1 Residence Damaged
477 Residences Threatened
50 Commercial Properties Threatened
650 Outbuilding/Other Threatened
Blue 2
25% Containment
4,814 Acres
UKONOM COMPLEX
24% Containment
6 Fires for a total of 30,231 Acres
45 Residences Threatened
2 Commercial Properties Threatened
58 Outbuildings/Other Threatened
SHU LIGHTNING COMPLEX
95% Containment
158 Fires for a total of 86,500 Acres
6 Residences Destroyed
16 Outbuildings/Other Destroyed
2 Residence Damaged
1 Outbuilding/Other Damaged
HELL'S HALF COMPLEX
85% Containment
13,495 Acres
1 Residence Destroyed
15 Outbuildings/Other Threatened
CANYON COMPLEX
79% Containment
55 Fires for a total of 34,821 Acres
1 Residence Destroyed
2 Outbuildings/Other Destroyed
1,500 Residences Threatened
15 Commercial Properties Threatened
850 Outbuildings/Other Threatened
LIME COMPLEX
65% Containment
70 Fires for a total of 127,353 Acres
1 Residence Destroyed
1 Commercial Property Destroyed
2 Outbuilding Destroyed
1,530 Residences Threatened
25 Commercial Properties Threatened
309 Outbuilding/Other Threatened
BTU LIGHTNING
90% Containment
41 Fires for a total of 59,440 Acres
71 Residences Destroyed
11 Outbuildings/Other Destroyed
AMERICAN RIVER COMPLEX
96% Containment
10 Fires for a total of 20,541 Acres
2 Residence Destroyed
SODA COMPLEX
90% Containment
4 Fires for a total of 8,652 Acres
2 Residences Destroyed
2 Outbuildings/Other Destroyed
5 Residences Threatened
2 Outbuildings/Other Threatened
BASIN COMPLEX
72% Containment
2 Fires for a total of 139,167 Acres
26 Residences Destroyed
32 Outbuildings/Other Destroyed
5 Residence Damaged
4 Outbuilding/Other Damaged
1,333 Residences Threatened
43 Commercial Properties Threatened
251 Outbuildings/Other Threatened
Active Incidents (13)
Declared County
There are numerous small fires scattered throughout Northern California. These fires are organized into complexes for suppression and tactical purposes.
Please Note: Fire locations are rough estimates based upon various field sources
70 35 0 70
Miles
Created by GIS - GS. Erin Higgs
July 23, 2008 Source: EMMIED 2008
(active_incidents/fires/2008/July/Projects/statewide_fires_072308_0700_a.mxd

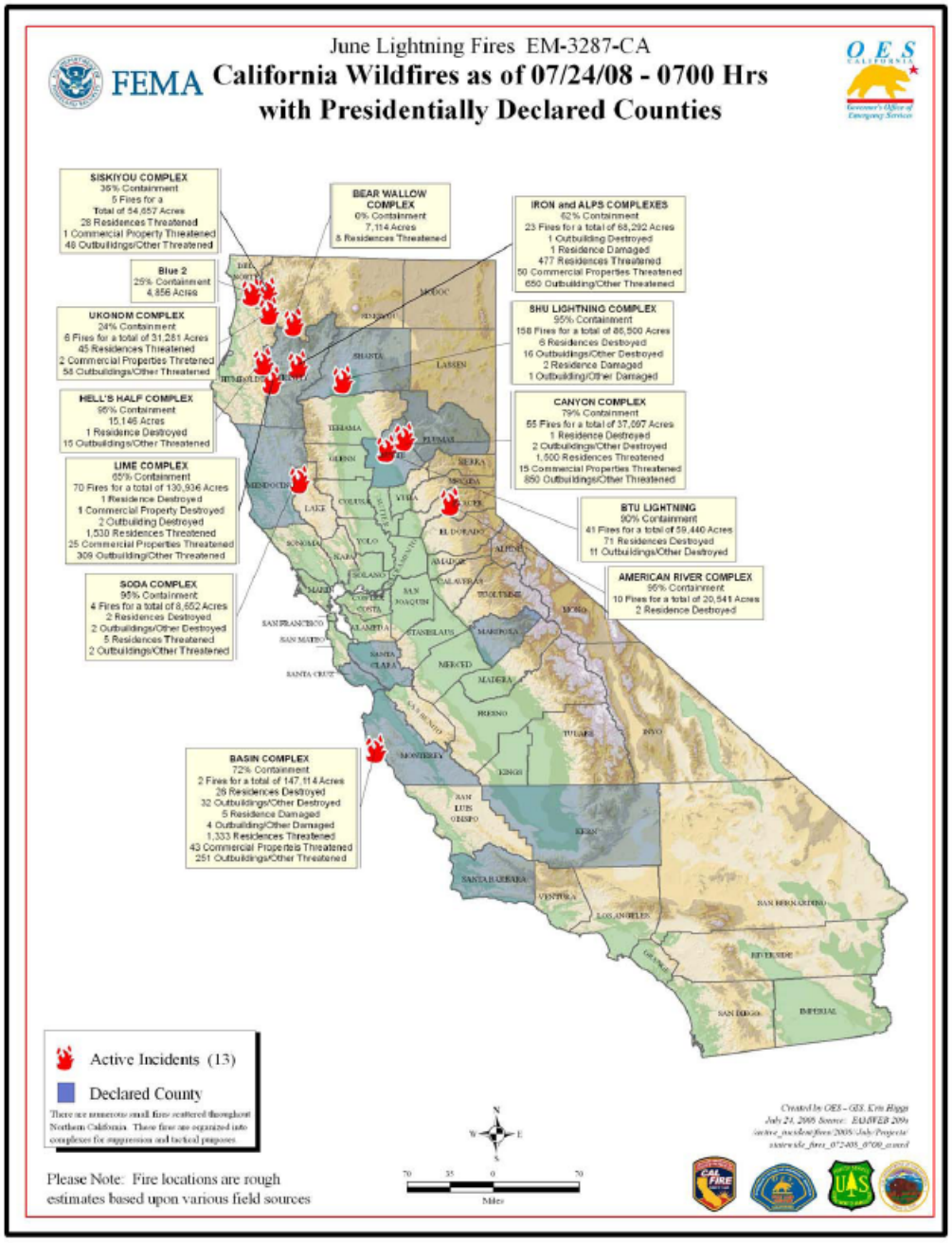
June Lightning Fires EM-3287-CA
FEMA
California Wildfires as of 07/24/08 - 0700 Hrs
with Presidentially Declared Counties
OES
SISKIYOU COMPLEX
35% Containment
5 Fires for a
Total of 54,657 Acres
28 Residences Threatened
1 Commercial Property Threatened
48 Outbuildings/Other Threatened
Blue 2
25% Containment
4,856 Acres
UKONOM COMPLEX
24% Containment
6 Fires for a total of 31,281 Acres
45 Residences Threatened
2 Commercial Properties Threatened
58 Outbuildings/Other Threatened
HELL'S HALF COMPLEX
95% Containment
15,146 Acres
1 Residence Destroyed
15 Outbuildings/Other Threatened
LIME COMPLEX
65% Containment
70 Fires for a total of 130,936 Acres
1 Residence Destroyed
1 Commercial Property Destroyed
2 Outbuilding Destroyed
1,530 Residences Threatened
25 Commercial Properties Threatened
309 Outbuilding/Other Threatened
SODA COMPLEX
95% Containment
4 Fires for a total of 8,652 Acres
2 Residences Destroyed
2 Outbuildings/Other Destroyed
5 Residences Threatened
2 Outbuildings/Other Threatened
BEAR WALLOW COMPLEX
0% Containment
7,114 Acres
8 Residences Threatened
IRON and ALPS COMPLEXES
62% Containment
23 Fires for a total of 68,292 Acres
1 Outbuilding Destroyed
1 Residence Damaged
477 Residences Threatened
50 Commercial Properties Threatened
650 Outbuilding/Other Threatened
SHU LIGHTNING COMPLEX
95% Containment
158 Fires for a total of 86,500 Acres
6 Residences Destroyed
16 Outbuildings/Other Destroyed
2 Residence Damaged
1 Outbuilding/Other Damaged
CANYON COMPLEX
79% Containment
55 Fires for a total of 37,097 Acres
1 Residence Destroyed
2 Outbuildings/Other Destroyed
1,500 Residences Threatened
15 Commercial Properties Threatened
850 Outbuildings/Other Threatened
BTU LIGHTNING
90% Containment
41 Fires for a total of 59,440 Acres
71 Residences Destroyed
11 Outbuildings/Other Destroyed
AMERICAN RIVER COMPLEX
96% Containment
10 Fires for a total of 20,541 Acres
2 Residence Destroyed
BASIN COMPLEX
72% Containment
2 Fires for a total of 147,114 Acres
26 Residences Destroyed
32 Outbuildings/Other Destroyed
5 Residence Damaged
4 Outbuilding/Other Damaged
1,333 Residences Threatened
43 Commercial Properties Threatened
251 Outbuildings/Other Threatened
Active Incidents (13)
Declared County
There are numerous small fires scattered throughout Northern California. These fires are organized into complexes for suppression and tactical purposes.
Please Note: Fire locations are rough estimates based upon various field sources
Miles

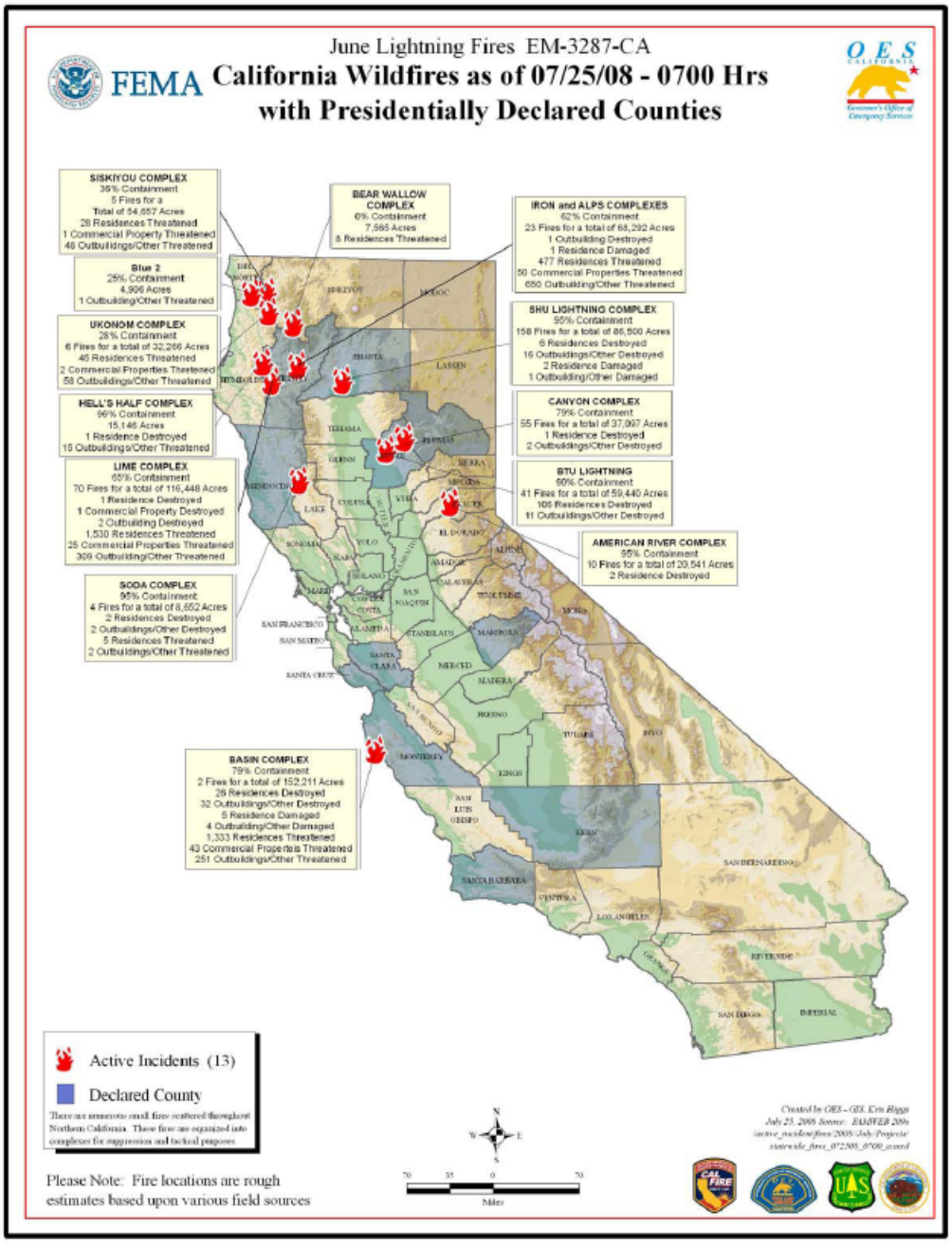
June Lightning Fires EM-3287-CA
FEMA
California Wildfires as of 07/25/08 - 0700 Hrs
with Presidentially Declared Counties
OES CALIFORNIA
SISKIYOU COMPLEX
35% Containment
5 Fires for a
Total of 54,657 Acres
28 Residences Threatened
1 Commercial Property Threatened
48 Outbuildings/Other Threatened
Blue 2
25% Containment
4,906 Acres
1 Outbuilding/Other Threatened
UKONOM COMPLEX
28% Containment
6 Fires for a total of 32,266 Acres
46 Residences Threatened
2 Commercial Properties Threatened
58 Outbuildings/Other Threatened
HELL'S HALF COMPLEX
96% Containment
15,146 Acres
1 Residence Destroyed
15 Outbuildings/Other Threatened
LIME COMPLEX
65% Containment
70 Fires for a total of 116,448 Acres
1 Residence Destroyed
1 Commercial Property Destroyed
2 Outbuilding Destroyed
1,530 Residences Threatened
25 Commercial Properties Threatened
309 Outbuilding/Other Threatened
SODA COMPLEX
95% Containment
4 Fires for a total of 8,652 Acres
2 Residences Destroyed
2 Outbuildings/Other Destroyed
5 Residences Threatened
2 Outbuildings/Other Threatened
BEAR WALLOW COMPLEX
0% Containment
7,585 Acres
5 Residences Threatened
IRON and ALPS COMPLEXES
62% Containment
23 Fires for a total of 68,292 Acres
1 Outbuilding Destroyed
1 Residence Damaged
477 Residences Threatened
50 Commercial Properties Threatened
650 Outbuilding/Other Threatened
SHU LIGHTNING COMPLEX
95% Containment
158 Fires for a total of 86,500 Acres
6 Residences Destroyed
16 Outbuildings/Other Destroyed
2 Residence Damaged
1 Outbuilding/Other Damaged
CANYON COMPLEX
79% Containment
55 Fires for a total of 37,097 Acres
1 Residence Destroyed
2 Outbuildings/Other Destroyed
BTU LIGHTNING
90% Containment
41 Fires for a total of 59,440 Acres
105 Residences Destroyed
51 Outbuildings/Other Destroyed
AMERICAN RIVER COMPLEX
95% Containment
10 Fires for a total of 29,541 Acres
2 Residence Destroyed
BASIN COMPLEX
79% Containment
2 Fires for a total of 152,211 Acres
26 Residences Destroyed
32 Outbuildings/Other Destroyed
5 Residence Damaged
4 Outbuilding/Other Damaged
1,333 Residences Threatened
43 Commercial Properties Threatened
251 Outbuildings/Other Threatened
Active Incidents (13)
Declared County
There are numerous small fires scattered throughout Northern California. These fires are organized into complexes for suppression and tactical purposes.
Please Note: Fire locations are rough estimates based upon various field sources
70 35 0 70
Miles
Created by GES - GIS, Erin Riggs
July 25, 2008 Source: EIA/IEP 2008
CAL FIRE
UAS

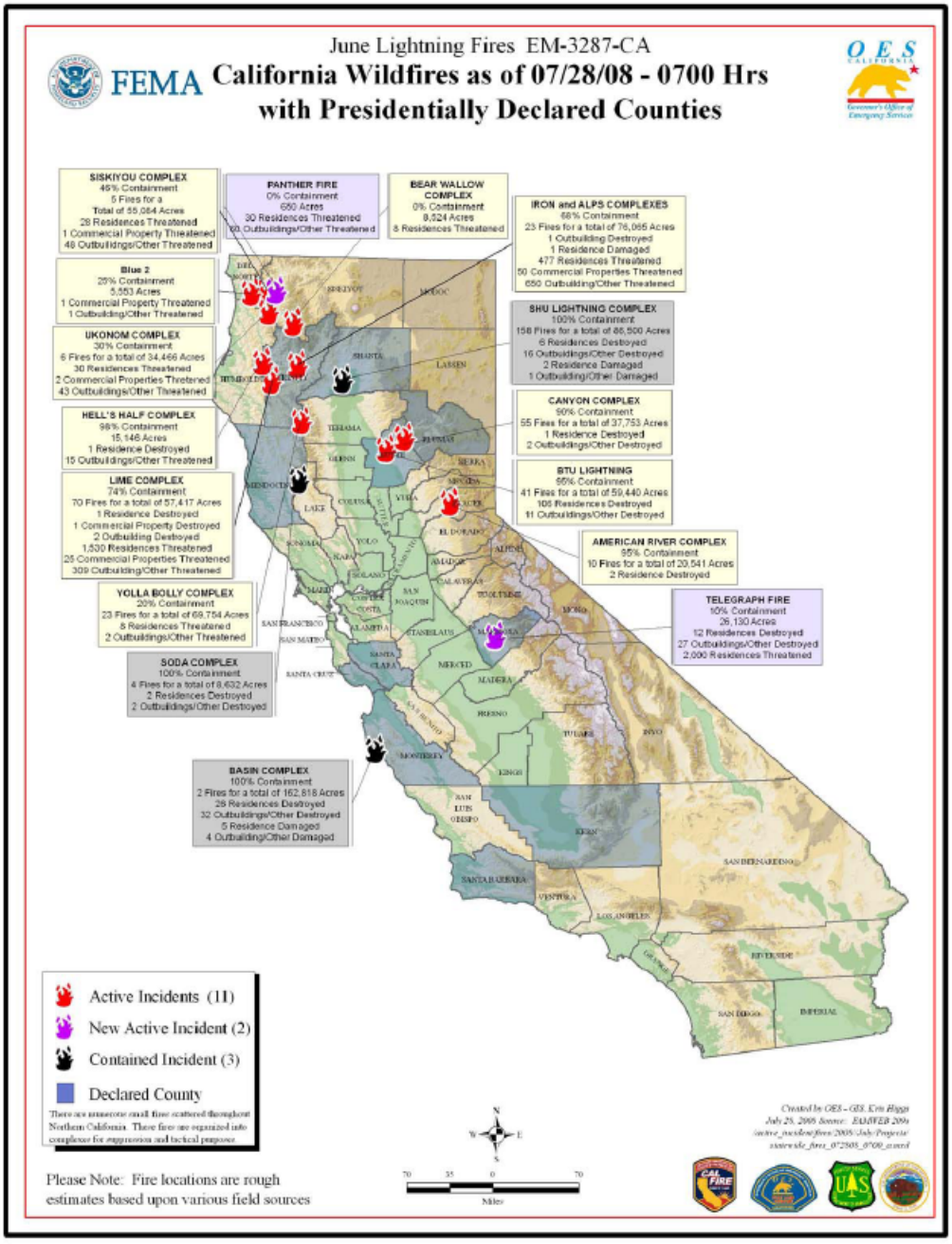
June Lightning Fires EM-3287-CA
FEMA
California Wildfires as of 07/28/08 - 0700 Hrs
with Presidentially Declared Counties
O E S
SISKIYOU COMPLEX
45% Containment
5 Fires for a
Total of 55,084 Acres
28 Residences Threatened
1 Commercial Property Threatened
48 Outbuildings/Other Threatened
PANTHER FIRE
0% Containment
650 Acres
30 Residences Threatened
60 Outbuildings/Other Threatened
BEAR WALLOW COMPLEX
0% Containment
8,524 Acres
8 Residences Threatened
IRON and ALPS COMPLEXES
68% Containment
23 Fires for a total of 76,065 Acres
1 Outbuilding Destroyed
1 Residence Damaged
477 Residences Threatened
50 Commercial Properties Threatened
650 Outbuilding/Other Threatened
Blue 2
25% Containment
5,553 Acres
1 Commercial Property Threatened
1 Outbuilding/Other Threatened
UKONOM COMPLEX
30% Containment
6 Fires for a total of 34,466 Acres
30 Residences Threatened
2 Commercial Properties Threatened
43 Outbuildings/Other Threatened
SHU LIGHTNING COMPLEX
100% Containment
156 Fires for a total of 66,500 Acres
6 Residences Destroyed
16 Outbuildings/Other Destroyed
2 Residence Damaged
1 Outbuilding/Other Damaged
CANYON COMPLEX
90% Containment
55 Fires for a total of 37,753 Acres
1 Residence Destroyed
2 Outbuildings/Other Destroyed
HELL'S HALF COMPLEX
98% Containment
15,146 Acres
1 Residence Destroyed
15 Outbuildings/Other Threatened
BTU LIGHTNING
95% Containment
41 Fires for a total of 59,440 Acres
105 Residences Destroyed
11 Outbuildings/Other Destroyed
LIME COMPLEX
74% Containment
70 Fires for a total of 57,417 Acres
1 Residence Destroyed
1 Commercial Property Destroyed
2 Outbuilding Destroyed
1,530 Residences Threatened
25 Commercial Properties Threatened
309 Outbuilding/Other Threatened
AMERICAN RIVER COMPLEX
95% Containment
10 Fires for a total of 20,541 Acres
2 Residence Destroyed
YOLLA BOLLY COMPLEX
20% Containment
23 Fires for a total of 69,754 Acres
8 Residences Threatened
2 Outbuildings/Other Threatened
TELEGRAPH FIRE
10% Containment
26,190 Acres
12 Residences Destroyed
27 Outbuildings/Other Destroyed
2,000 Residences Threatened
SODA COMPLEX
100% Containment
4 Fires for a total of 8,632 Acres
2 Residences Destroyed
2 Outbuildings/Other Destroyed
BASIN COMPLEX
100% Containment
2 Fires for a total of 162,818 Acres
28 Residences Destroyed
32 Outbuildings/Other Destroyed
5 Residence Damaged
4 Outbuilding/Other Damaged
Active Incidents (11)
New Active Incident (2)
Contained Incident (3)
Declared County
There are numerous small fires scattered throughout Northern California. These fires are organized into complexes for suppression and tactical purposes.
Please Note: Fire locations are rough estimates based upon various field sources
70 35 0 70
Miles

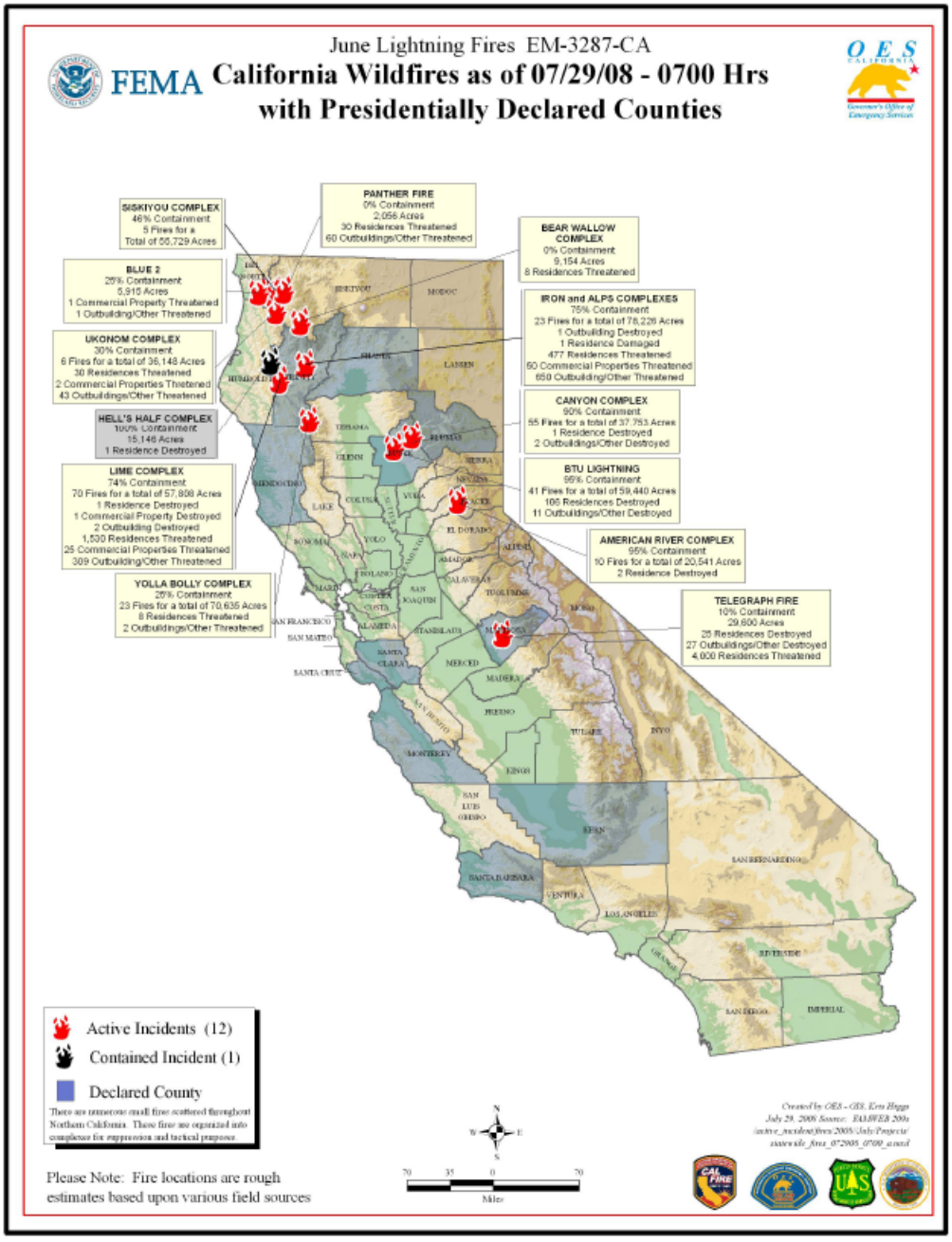
June Lightning Fires EM-3287-CA
FEMA
California Wildfires as of 07/29/08 - 0700 Hrs
with Presidentially Declared Counties
OES CALIFORNIA
Governor's Office of Emergency Services
SISKIYOU COMPLEX
46% Containment
5 Fires for a
Total of 56,729 Acres
PANTHER FIRE
0% Containment
2,056 Acres
30 Residences Threatened
60 Outbuildings/Other Threatened
BEAR WALLOW COMPLEX
0% Containment
9,154 Acres
8 Residences Threatened
BLUE 2
25% Containment
5,915 Acres
1 Commercial Property Threatened
1 Outbuilding/Other Threatened
IRON and ALPS COMPLEXES
75% Containment
23 Fires for a total of 78,226 Acres
1 Outbuilding Destroyed
1 Residence Damaged
477 Residences Threatened
60 Commercial Properties Threatened
650 Outbuilding/Other Threatened
UKONOM COMPLEX
30% Containment
6 Fires for a total of 36,148 Acres
30 Residences Threatened
2 Commercial Properties Threatened
43 Outbuildings/Other Threatened
CANYON COMPLEX
90% Containment
55 Fires for a total of 37,753 Acres
1 Residence Destroyed
2 Outbuildings/Other Destroyed
HELL'S HALF COMPLEX
100% Containment
15,146 Acres
1 Residence Destroyed
BTU LIGHTNING
95% Containment
41 Fires for a total of 59,440 Acres
106 Residences Destroyed
11 Outbuildings/Other Destroyed
LIME COMPLEX
74% Containment
70 Fires for a total of 57,808 Acres
1 Residence Destroyed
1 Commercial Property Destroyed
2 Outbuilding Destroyed
1,530 Residences Threatened
25 Commercial Properties Threatened
309 Outbuilding/Other Threatened
AMERICAN RIVER COMPLEX
95% Containment
10 Fires for a total of 20,541 Acres
2 Residence Destroyed
YOLLA BOLLY COMPLEX
25% Containment
23 Fires for a total of 70,635 Acres
8 Residences Threatened
2 Outbuildings/Other Threatened
TELEGRAPH FIRE
10% Containment
29,600 Acres
25 Residences Destroyed
27 Outbuildings/Other Destroyed
4,000 Residences Threatened
Active Incidents (12)
Contained Incident (1)
Declared County
There are numerous small fires scattered throughout Northern California. These fires are organized into complexes for suppression and tactical purposes.
Please Note: Fire locations are rough estimates based upon various field sources
70 35 0 70
Miles

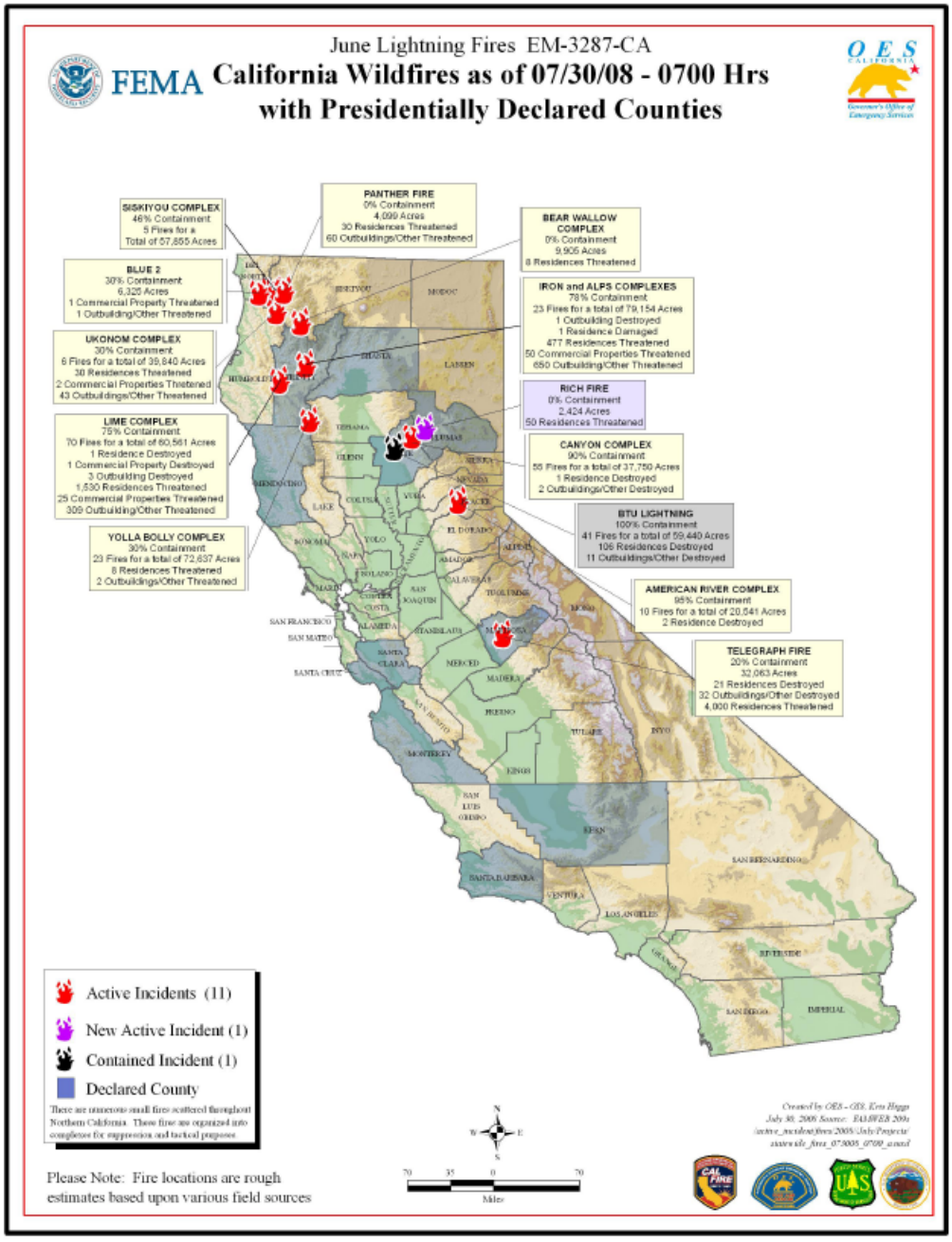
June Lightning Fires EM-3287-CA
FEMA
California Wildfires as of 07/30/08 - 0700 Hrs
with Presidentially Declared Counties
O E S
CALIFORNIA
Governor's Office of Emergency Services
SISKIYOU COMPLEX
46% Containment
5 Fires for a
Total of 57,855 Acres
PANTHER FIRE
0% Containment
4,099 Acres
30 Residences Threatened
60 Outbuildings/Other Threatened
BEAR WALLOW
COMPLEX
0% Containment
9,905 Acres
8 Residences Threatened
BLUE 2
30% Containment
6,326 Acres
1 Commercial Property Threatened
1 Outbuilding/Other Threatened
IRON and ALPS COMPLEXES
78% Containment
23 Fires for a total of 79,154 Acres
1 Outbuilding Destroyed
1 Residence Damaged
477 Residences Threatened
50 Commercial Properties Threatened
650 Outbuilding/Other Threatened
UKONOM COMPLEX
30% Containment
6 Fires for a total of 39,840 Acres
30 Residences Threatened
2 Commercial Properties Threatened
43 Outbuildings/Other Threatened
RICH FIRE
0% Containment
2,424 Acres
50 Residences Threatened
LIME COMPLEX
75% Containment
70 Fires for a total of 60,561 Acres
1 Residence Destroyed
1 Commercial Property Destroyed
3 Outbuilding Destroyed
1,550 Residences Threatened
25 Commercial Properties Threatened
309 Outbuilding/Other Threatened
CANYON COMPLEX
90% Containment
55 Fires for a total of 37,750 Acres
1 Residence Destroyed
2 Outbuildings/Other Destroyed
BTU LIGHTNING
100% Containment
41 Fires for a total of 59,440 Acres
106 Residences Destroyed
11 Outbuildings/Other Destroyed
YOLLA BOLLY COMPLEX
30% Containment
23 Fires for a total of 72,637 Acres
8 Residences Threatened
2 Outbuildings/Other Threatened
AMERICAN RIVER COMPLEX
95% Containment
10 Fires for a total of 20,541 Acres
2 Residence Destroyed
TELEGRAPH FIRE
20% Containment
32,063 Acres
21 Residences Destroyed
32 Outbuildings/Other Destroyed
4,000 Residences Threatened
Active Incidents (11)
New Active Incident (1)
Contained Incident (1)
Declared County
There are numerous small fires scattered throughout Northern California. These fires are organized into complexes for suppression and tactical purposes.
Please Note: Fire locations are rough estimates based upon various field sources
70 35 0 70
Miles

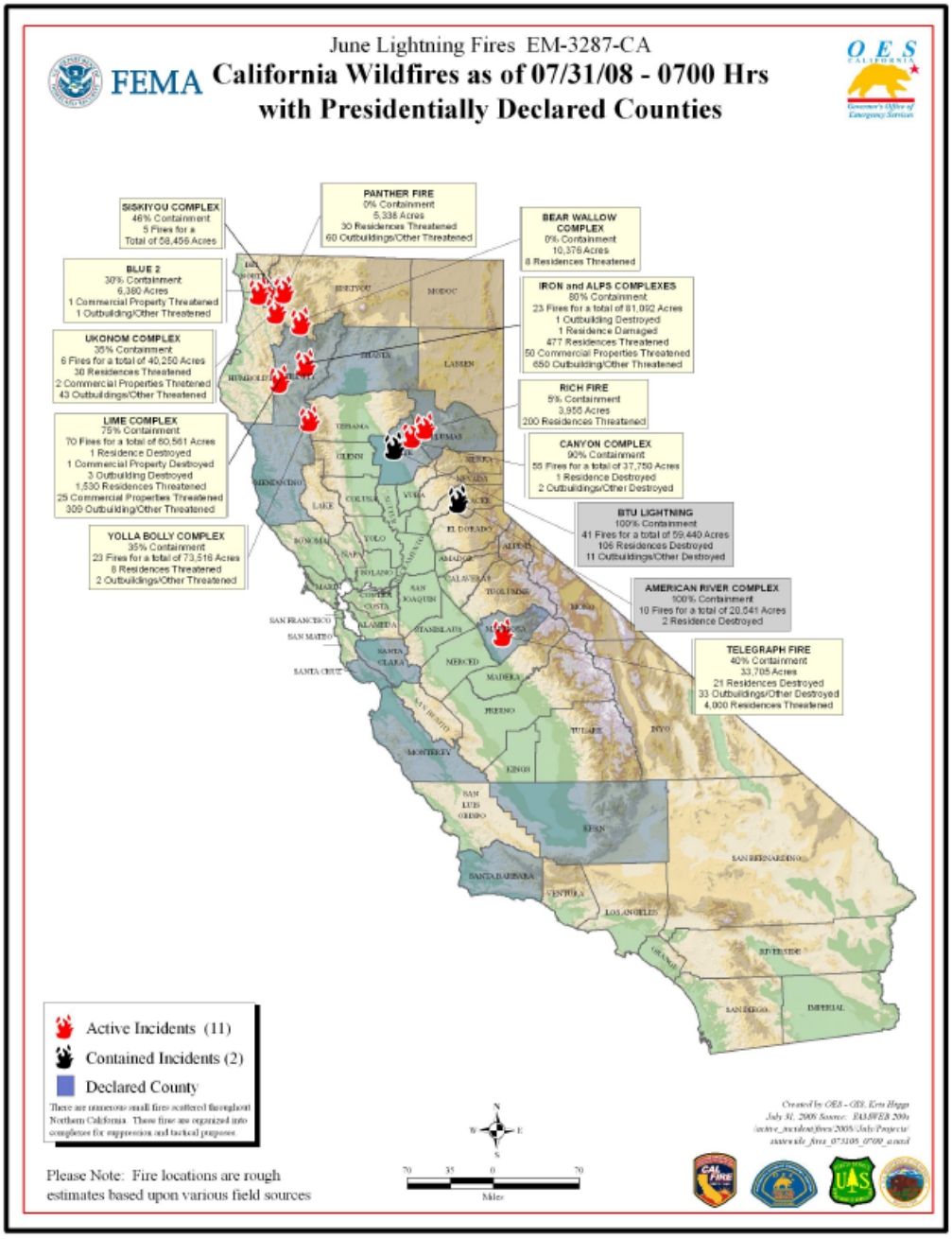
June Lightning Fires EM-3287-CA
FEMA
California Wildfires as of 07/31/08 - 0700 Hrs
with Presidentially Declared Counties
O E S
CALIFORNIA
Governor's Office of Emergency Services
SISKIYOU COMPLEX
46% Containment
5 Fires for a
Total of 58,456 Acres
PANTHER FIRE
0% Containment
5,338 Acres
30 Residences Threatened
60 Outbuildings/Other Threatened
BEAR WALLOW COMPLEX
0% Containment
10,376 Acres
8 Residences Threatened
BLUE 2
30% Containment
6,380 Acres
1 Commercial Property Threatened
1 Outbuilding/Other Threatened
IRON and ALPS COMPLEXES
80% Containment
23 Fires for a total of 81,092 Acres
1 Outbuilding Destroyed
1 Residence Damaged
477 Residences Threatened
50 Commercial Properties Threatened
650 Outbuilding/Other Threatened
UKONOM COMPLEX
35% Containment
6 Fires for a total of 40,250 Acres
30 Residences Threatened
2 Commercial Properties Threatened
43 Outbuildings/Other Threatened
RICH FIRE
5% Containment
3,955 Acres
200 Residences Threatened
LIME COMPLEX
75% Containment
70 Fires for a total of 60,561 Acres
1 Residence Destroyed
1 Commercial Property Destroyed
3 Outbuilding Destroyed
1,530 Residences Threatened
25 Commercial Properties Threatened
309 Outbuilding/Other Threatened
CANYON COMPLEX
90% Containment
55 Fires for a total of 37,750 Acres
1 Residence Destroyed
2 Outbuildings/Other Destroyed
BTU LIGHTNING
100% Containment
41 Fires for a total of 59,440 Acres
106 Residences Destroyed
11 Outbuildings/Other Destroyed
YOLLA BOLLY COMPLEX
35% Containment
23 Fires for a total of 73,516 Acres
8 Residences Threatened
2 Outbuildings/Other Threatened
AMERICAN RIVER COMPLEX
100% Containment
10 Fires for a total of 20,641 Acres
2 Residence Destroyed
TELEGRAPH FIRE
40% Containment
33,705 Acres
21 Residences Destroyed
33 Outbuildings/Other Destroyed
4,000 Residences Threatened
Active Incidents (11)
Contained Incidents (2)
Declared County
There are numerous small fires scattered throughout Northern California. These fires are organized into complexes for suppression and tactical purposes.
Please Note: Fire locations are rough estimates based upon various field sources
70 35 0 70
Miles

AUGUST 2008

Were not longer updated on a daily basis in August 2008

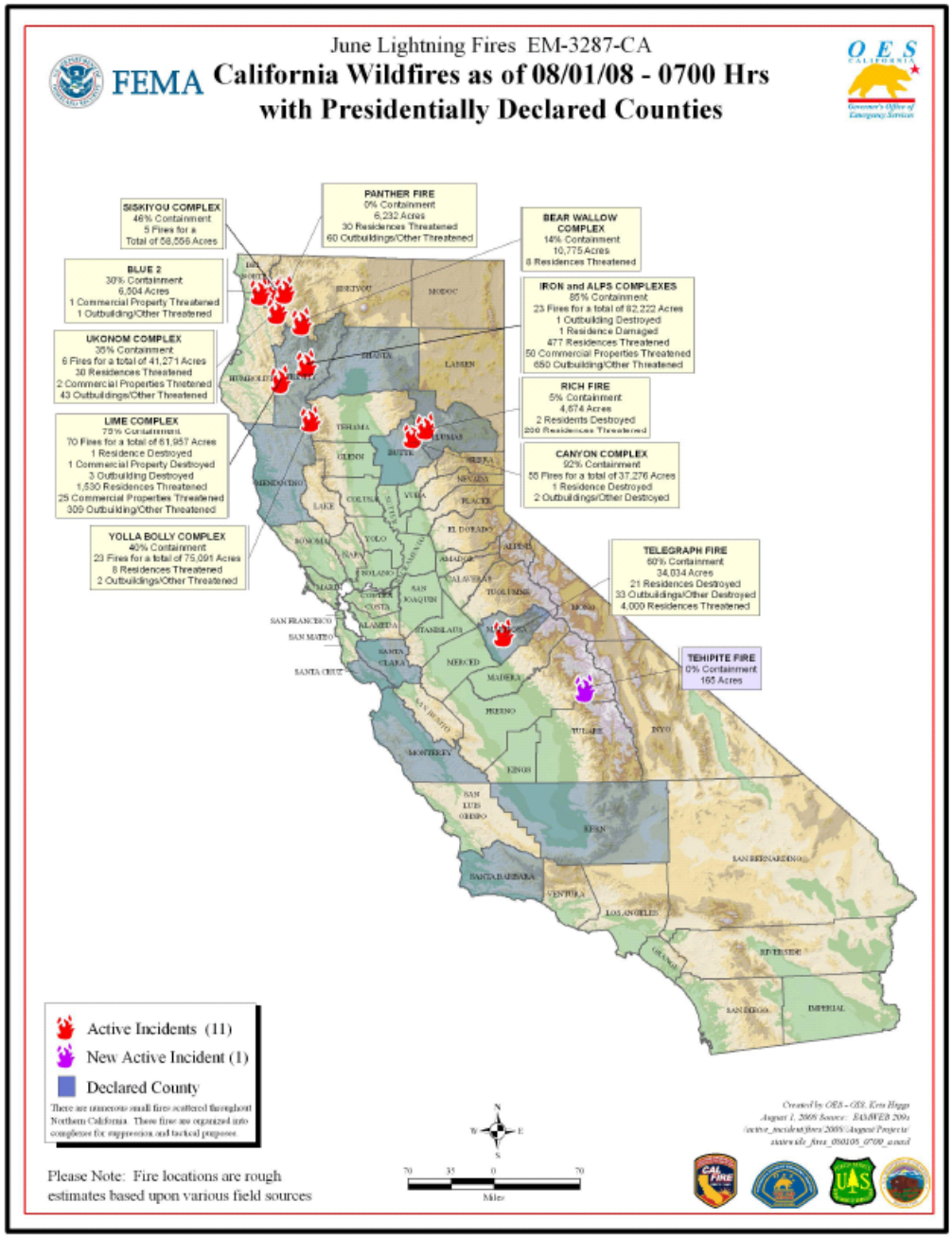

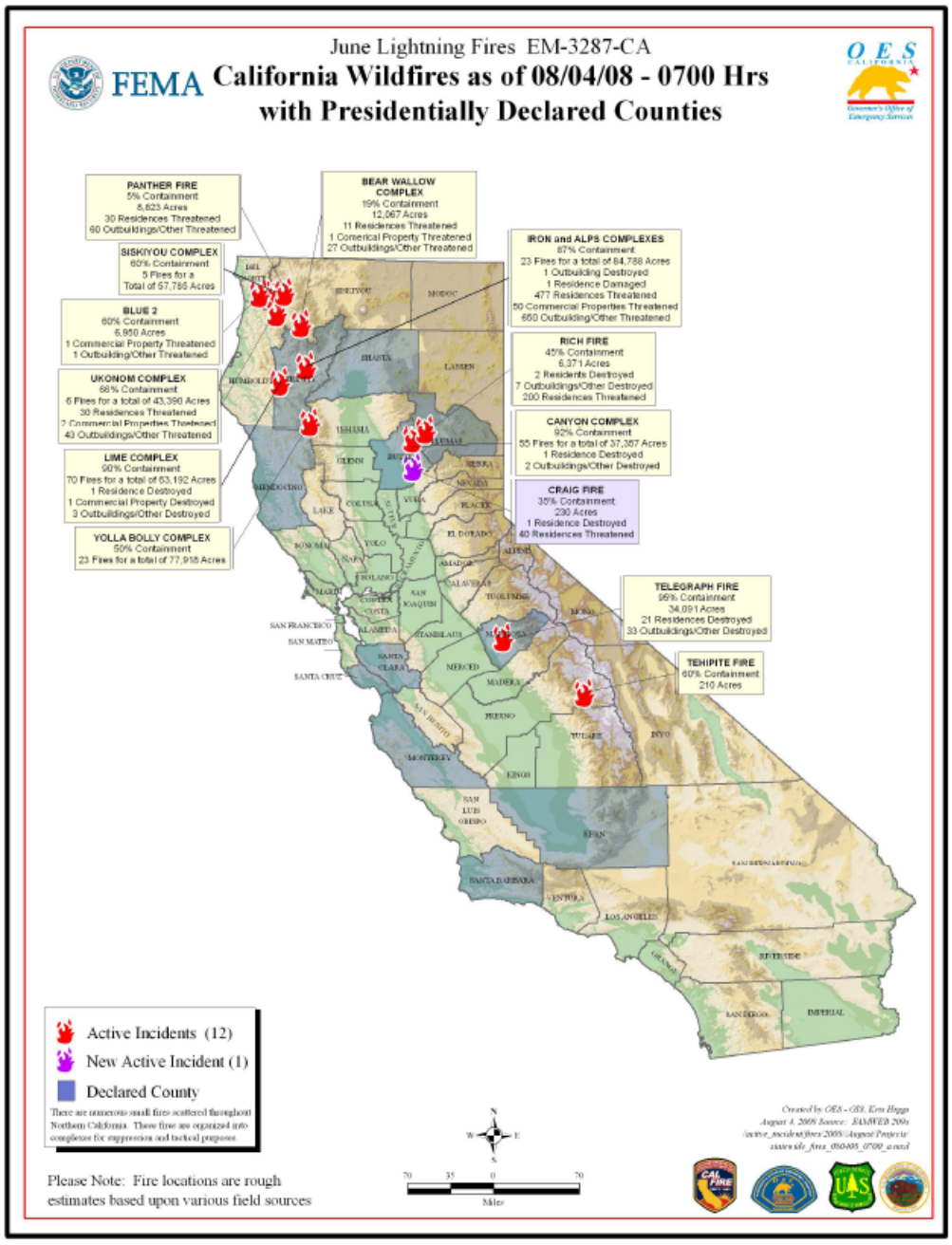
June Lightning Fires EM-3287-CA
FEMA
California Wildfires as of 08/04/08 - 0700 Hrs
with Presidentially Declared Counties
OES CALIFORNIA
Governor's Office of Emergency Services
PANTHER FIRE
5% Containment
8,823 Acres
30 Residences Threatened
60 Outbuildings/Other Threatened
BEAR WALLOW COMPLEX
19% Containment
12,067 Acres
11 Residences Threatened
1 Comerical Property Threatened
27 Outbuildings/Other Threatened
SISKIYOU COMPLEX
60% Containment
5 Fires for a
Total of 57,785 Acres
IRON and ALPS COMPLEXES
87% Containment
23 Fires for a total of 84,788 Acres
1 Outbuilding Destroyed
1 Residence Damaged
477 Residences Threatened
50 Commercial Properties Threatened
650 Outbuilding/Other Threatened
BLUE 2
60% Containment
6,950 Acres
1 Commercial Property Threatened
1 Outbuilding/Other Threatened
RICH FIRE
45% Containment
6,371 Acres
2 Residents Destroyed
7 Outbuildings/Other Destroyed
200 Residences Threatened
UKONOM COMPLEX
66% Containment
6 Fires for a total of 43,390 Acres
30 Residences Threatened
2 Commercial Properties Threatened
43 Outbuildings/Other Threatened
CANYON COMPLEX
92% Containment
55 Fires for a total of 37,357 Acres
1 Residence Destroyed
2 Outbuildings/Other Destroyed
LIME COMPLEX
90% Containment
70 Fires for a total of 63,192 Acres
1 Residence Destroyed
1 Commercial Property Destroyed
3 Outbuildings/Other Destroyed
CRAIG FIRE
35% Containment
230 Acres
1 Residence Destroyed
40 Residences Threatened
YOLLA BOLLY COMPLEX
50% Containment
23 Fires for a total of 77,918 Acres
TELEGRAPH FIRE
95% Containment
34,091 Acres
21 Residences Destroyed
33 Outbuildings/Other Destroyed
TEHIPITE FIRE
60% Containment
210 Acres
Active Incidents (12)
New Active Incident (1)
Declared County
There are numerous small fires scattered throughout Northern California. These fires are organized into complexes for suppression and tactical purposes.
Please Note: Fire locations are rough estimates based upon various field sources
N
W
E
S
70 35 0 70
Miles
Created by OES - GIS, Kris Higgs
August 4, 2008 Source: EAMWEB 2008
/active_incident/fires/2008/August/Projects/
statewide_fires_080405_0700_a.mxd

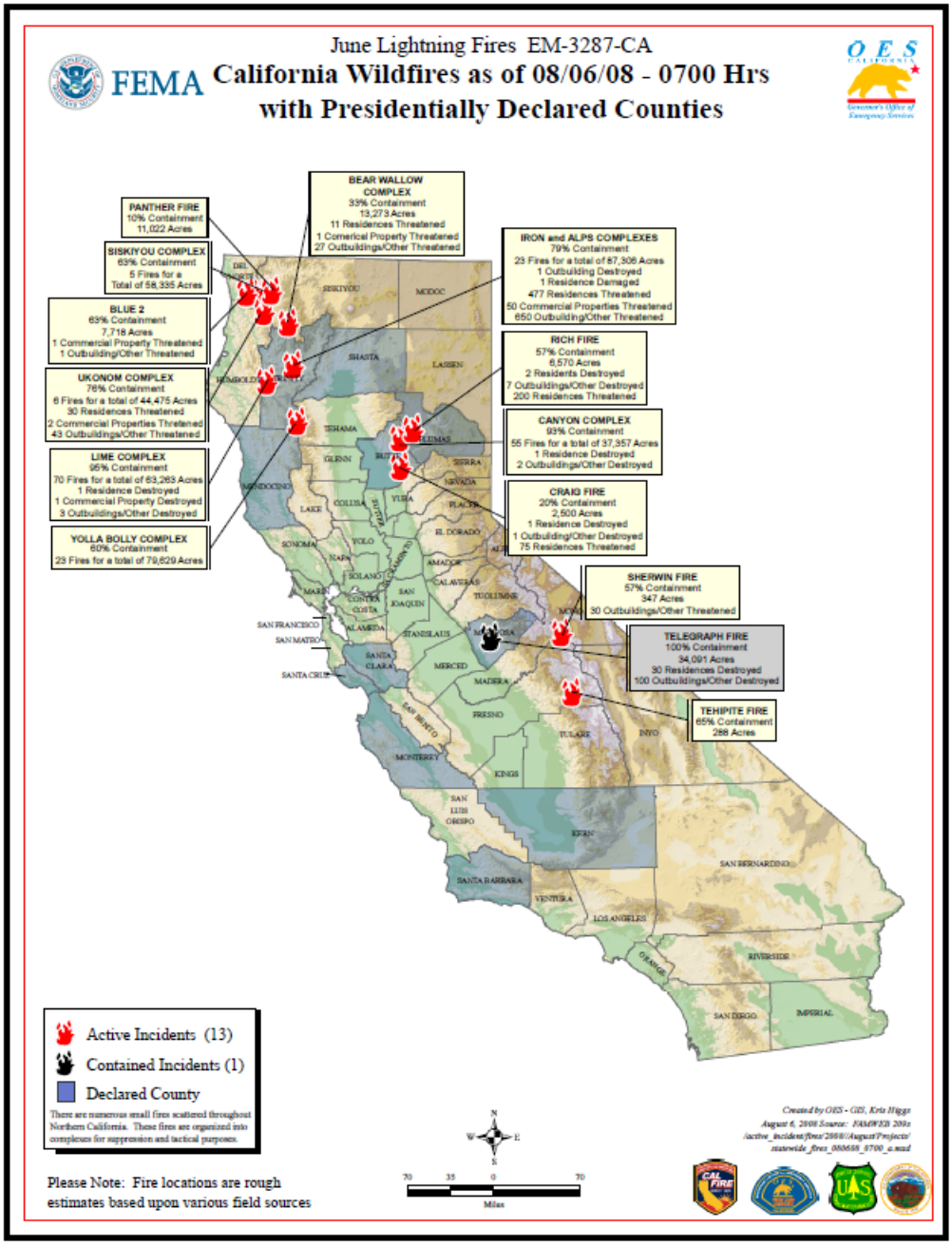
June Lightning Fires EM-3287-CA
FEMA
California Wildfires as of 08/06/08 - 0700 Hrs
with Presidentially Declared Counties
OES
BEAR WALLOW COMPLEX
33% Containment
13,273 Acres
11 Residences Threatened
1 Comerical Property Threatened
27 Outbuildings/Other Threatened
PANTHER FIRE
10% Containment
11,022 Acres
SISKIYOU COMPLEX
65% Containment
5 Fires for a
Total of 58,335 Acres
BLUE 2
63% Containment
7,718 Acres
1 Commercial Property Threatened
1 Outbuilding/Other Threatened
UKONOM COMPLEX
76% Containment
6 Fires for a total of 44,475 Acres
30 Residences Threatened
2 Commercial Properties Threatened
43 Outbuildings/Other Threatened
LIME COMPLEX
95% Containment
70 Fires for a total of 63,263 Acres
1 Residence Destroyed
1 Commercial Property Destroyed
3 Outbuildings/Other Destroyed
YOLLA BOLLY COMPLEX
60% Containment
23 Fires for a total of 79,629 Acres
IRON and ALPS COMPLEXES
79% Containment
23 Fires for a total of 87,306 Acres
1 Outbuilding Destroyed
1 Residence Damaged
477 Residences Threatened
50 Commercial Properties Threatened
650 Outbuilding/Other Threatened
RICH FIRE
57% Containment
6,570 Acres
2 Residents Destroyed
7 Outbuildings/Other Destroyed
200 Residences Threatened
CANYON COMPLEX
93% Containment
55 Fires for a total of 37,357 Acres
1 Residence Destroyed
2 Outbuildings/Other Destroyed
CRAIG FIRE
20% Containment
2,500 Acres
1 Residence Destroyed
1 Outbuilding/Other Destroyed
75 Residences Threatened
SHERWIN FIRE
57% Containment
347 Acres
30 Outbuildings/Other Threatened
TELEGRAPH FIRE
100% Containment
34,091 Acres
30 Residences Destroyed
100 Outbuildings/Other Destroyed
TEHIPITE FIRE
65% Containment
288 Acres
Active Incidents (13)
Contained Incidents (1)
Declared County
There are numerous small fires scattered throughout Northern California. These fires are organized into complexes for suppression and tactical purposes.
Please Note: Fire locations are rough estimates based upon various field sources
70 35 0 70
Miles
Created by OES - GIS, Kris Higgs
August 6, 2008 Source: NIMWEB 209x
/active_incident/fires/2008/August/Projects/
statewide_fires_080608_0700_a.mxd

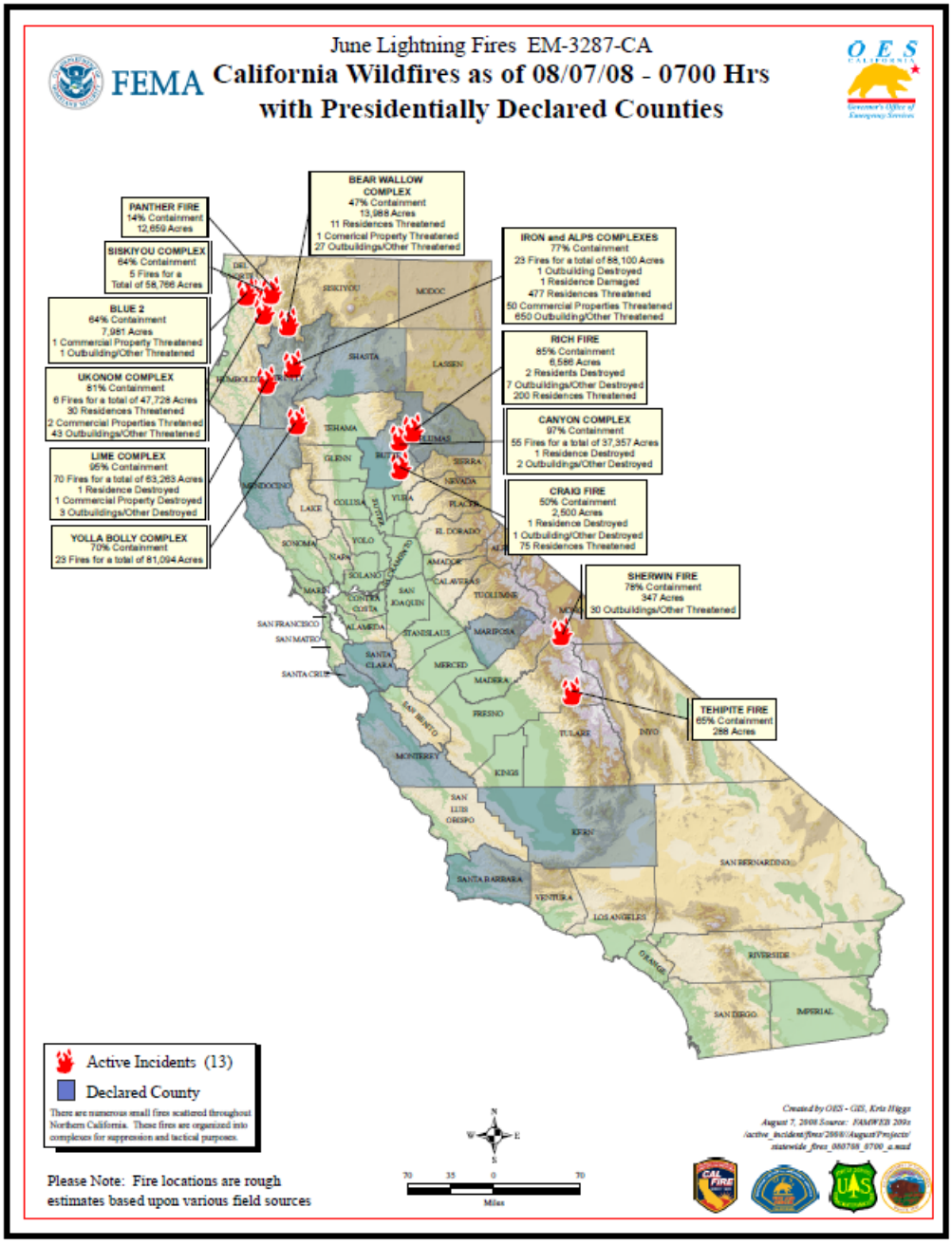
June Lightning Fires EM-3287-CA
FEMA
California Wildfires as of 08/07/08 - 0700 Hrs
with Presidentially Declared Counties
OES
PANTHER FIRE
14% Containment
12,659 Acres
SISKIYOU COMPLEX
64% Containment
5 Fires for a
Total of 58,766 Acres
BLUE 2
64% Containment
7,981 Acres
1 Commercial Property Threatened
1 Outbuilding/Other Threatened
UKONOM COMPLEX
61% Containment
6 Fires for a total of 47,728 Acres
30 Residences Threatened
2 Commercial Properties Threatened
43 Outbuildings/Other Threatened
LIME COMPLEX
95% Containment
70 Fires for a total of 63,263 Acres
1 Residence Destroyed
1 Commercial Property Destroyed
3 Outbuildings/Other Destroyed
YOLLA BOLLY COMPLEX
70% Containment
23 Fires for a total of 81,094 Acres
BEAR WALLOW COMPLEX
47% Containment
13,988 Acres
11 Residences Threatened
1 Comerical Property Threatened
27 Outbuildings/Other Threatened
IRON and ALPS COMPLEXES
77% Containment
23 Fires for a total of 88,100 Acres
1 Outbuilding Destroyed
1 Residence Damaged
477 Residences Threatened
50 Commercial Properties Threatened
650 Outbuilding/Other Threatened
RICH FIRE
85% Containment
6,566 Acres
2 Residents Destroyed
7 Outbuildings/Other Destroyed
200 Residences Threatened
CANYON COMPLEX
97% Containment
55 Fires for a total of 37,357 Acres
1 Residence Destroyed
2 Outbuildings/Other Destroyed
CRAIG FIRE
50% Containment
2,500 Acres
1 Residence Destroyed
1 Outbuilding/Other Destroyed
75 Residences Threatened
SHERWIN FIRE
78% Containment
347 Acres
30 Outbuildings/Other Threatened
TEHIPITE FIRE
65% Containment
288 Acres
SISKIYOU
MODOC
SHASTA
LASSEN
TEHAMA
GLENN
BUTTE
PLUMAS
SIERRA
NEVADA
PLACER
YUBA
COLUSA
LAKE
EL DORADO
YOLO
SONOMA
NAPA
AMADOR
SOLANO
CALAVERAS
TUOLUMNE
MARIN
CONTRA COSTA
SAN JOAQUIN
ALAMEDA
STANISLAUS
MARIPOSA
SAN FRANCISCO
SAN MATEO
SANTA CLARA
MERCED
MADERA
SANTA CRUZ
FRESNO
TULARE
INYO
MONTEREY
KINGS
SAN LUIS OBISPO
KERN
SAN BERNARDINO
SANTA BARBARA
VENTURA
LOS ANGELES
ORANGE
RIVERSIDE
SAN DIEGO
IMPERIAL
Active Incidents (13)
Declared County
There are numerous small fires scattered throughout Northern California. These fires are organized into complexes for suppression and tactical purposes.
Please Note: Fire locations are rough estimates based upon various field sources
70 35 0 70
Miles

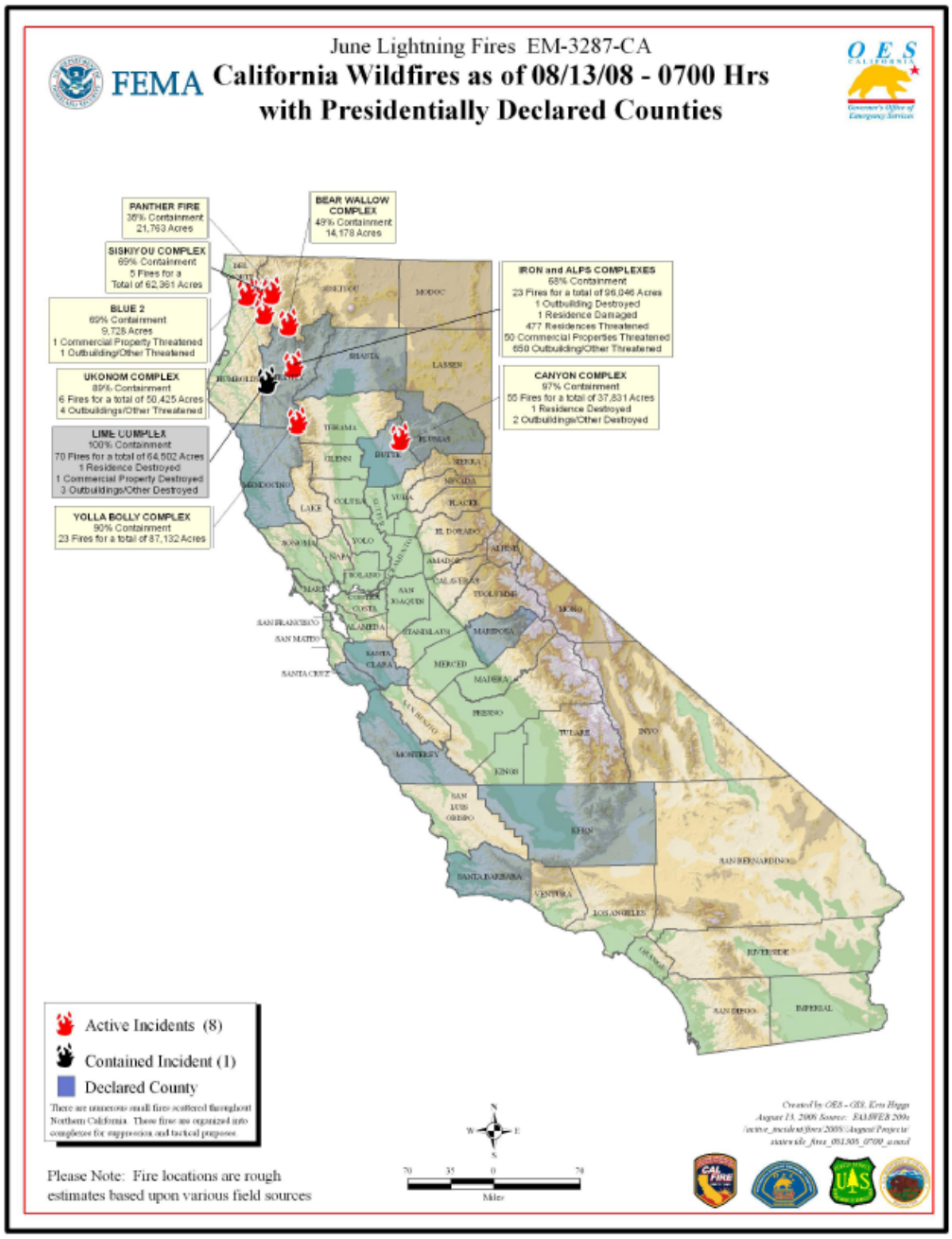
June Lightning Fires EM-3287-CA
FEMA
California Wildfires as of 08/13/08 - 0700 Hrs
with Presidentially Declared Counties
OES
PANTHER FIRE
38% Containment
21,763 Acres
BEAR WALLOW COMPLEX
49% Containment
14,178 Acres
SISKIYOU COMPLEX
69% Containment
5 Fires for a
Total of 62,361 Acres
BLUE 2
69% Containment
9,726 Acres
1 Commercial Property Threatened
1 Outbuilding/Other Threatened
UKONOM COMPLEX
89% Containment
6 Fires for a total of 50,425 Acres
4 Outbuildings/Other Threatened
LIME COMPLEX
100% Containment
70 Fires for a total of 64,502 Acres
1 Residence Destroyed
1 Commercial Property Destroyed
3 Outbuildings/Other Destroyed
YOLLA BOLLY COMPLEX
90% Containment
23 Fires for a total of 87,132 Acres
IRON and ALPS COMPLEXES
68% Containment
23 Fires for a total of 96,046 Acres
1 Outbuilding Destroyed
1 Residence Damaged
477 Residences Threatened
50 Commercial Properties Threatened
650 Outbuilding/Other Threatened
CANYON COMPLEX
97% Containment
55 Fires for a total of 37,831 Acres
1 Residence Destroyed
2 Outbuildings/Other Destroyed
Active Incidents (8)
Contained Incident (1)
Declared County
There are numerous small fires scattered throughout Northern California. These fires are organized into complexes for suppression and tactical purposes.
Please Note: Fire locations are rough estimates based upon various field sources
Miles

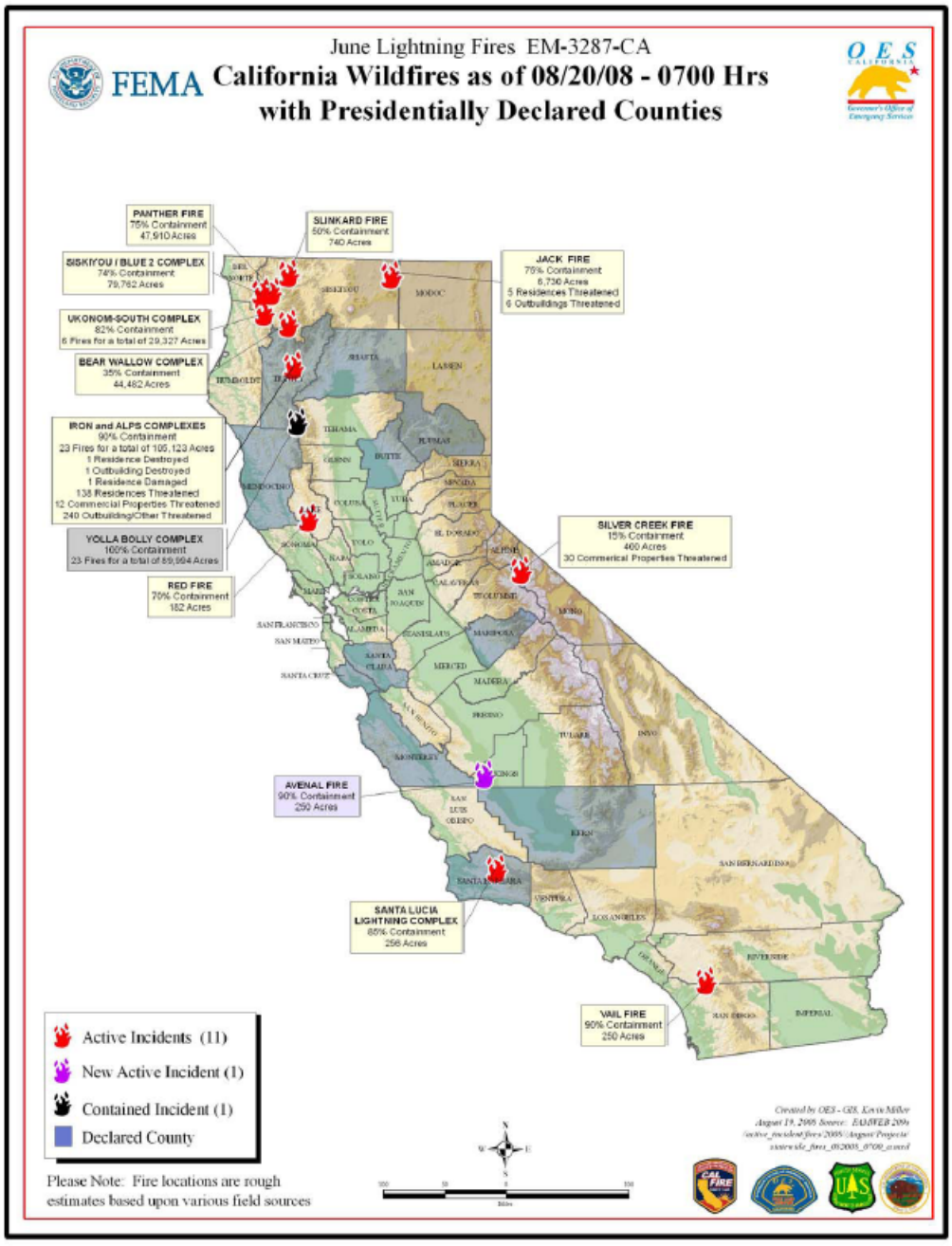
June Lightning Fires EM-3287-CA
FEMA
California Wildfires as of 08/20/08 - 0700 Hrs
with Presidentially Declared Counties
OES
PANTHER FIRE
75% Containment
47,910 Acres
SLINKARD FIRE
50% Containment
740 Acres
SISKIYOU / BLUE 2 COMPLEX
74% Containment
79,762 Acres
JACK FIRE
75% Containment
6,730 Acres
5 Residences Threatened
6 Outbuildings Threatened
UKONOM-SOUTH COMPLEX
82% Containment
6 Fires for a total of 29,327 Acres
BEAR WALLOW COMPLEX
35% Containment
44,482 Acres
IRON and ALPS COMPLEXES
90% Containment
23 Fires for a total of 105,123 Acres
1 Residence Destroyed
1 Outbuilding Destroyed
1 Residence Damaged
138 Residences Threatened
12 Commercial Properties Threatened
240 Outbuilding/Other Threatened
YOLLA BOLLY COMPLEX
100% Containment
23 Fires for a total of 89,994 Acres
RED FIRE
70% Containment
182 Acres
SILVER CREEK FIRE
15% Containment
400 Acres
30 Commerical Properties Threatened
AVENAL FIRE
90% Containment
250 Acres
SANTA LUCIA LIGHTNING COMPLEX
85% Containment
256 Acres
VAIL FIRE
90% Containment
250 Acres
Active Incidents (11)
New Active Incident (1)
Contained Incident (1)
Declared County
Please Note: Fire locations are rough estimates based upon various field sources

USDA Forest Service – California Fires, July 1, 2008
Region 5 Fire and Aviation GIS Lab

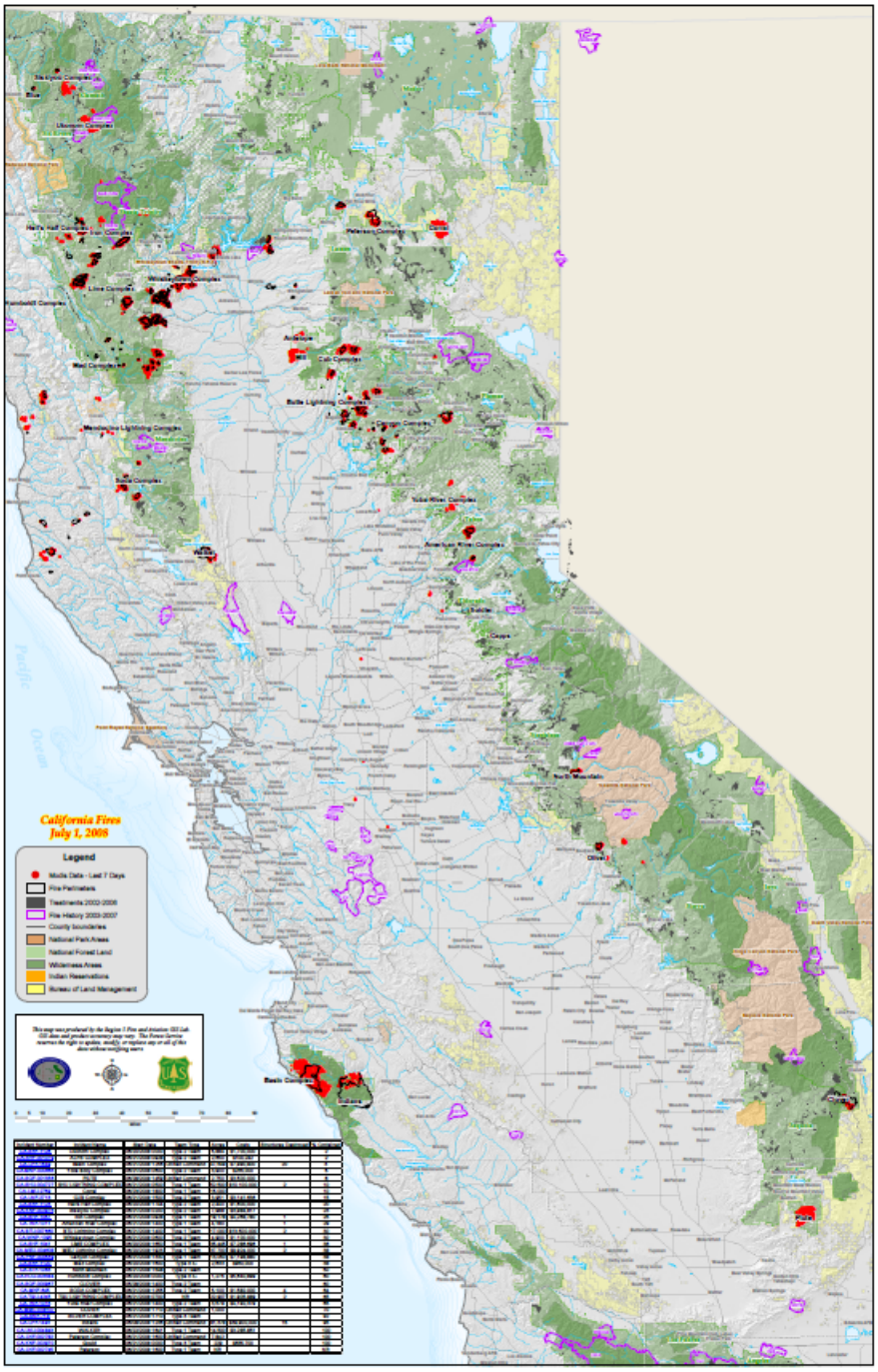

USDA Forest Service – MODIS Active Fire Mapping Program

Current Large Incidents

[http://activefiremaps.fs.fed.us/]

JUNE 2008

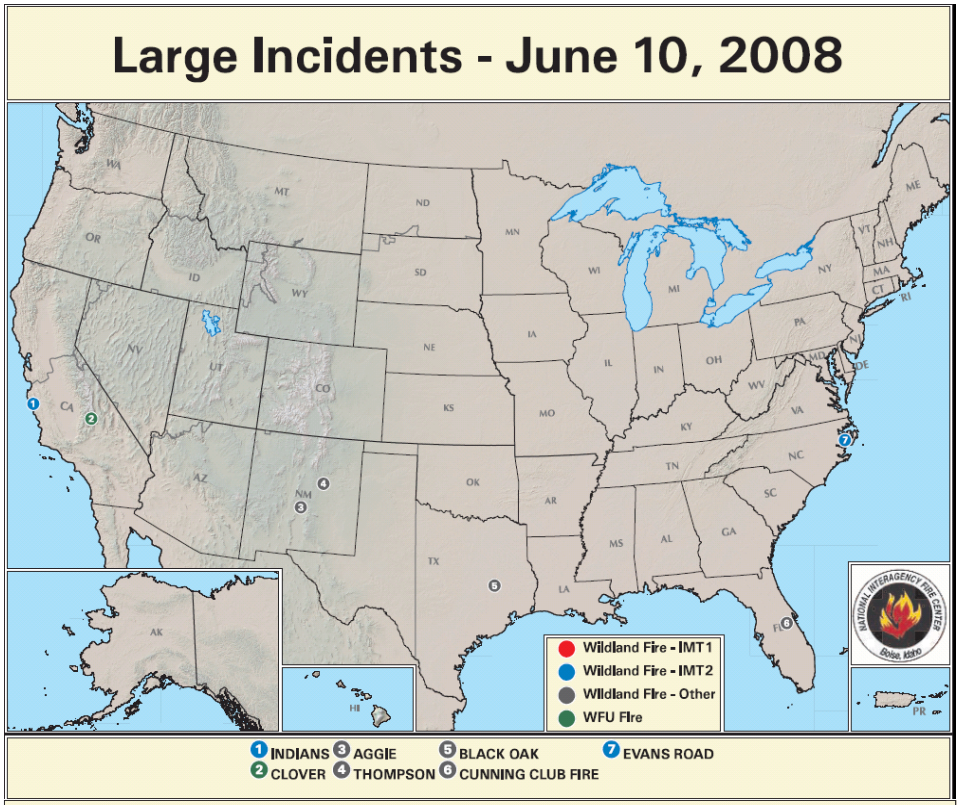

Large Incidents - June 17, 2008

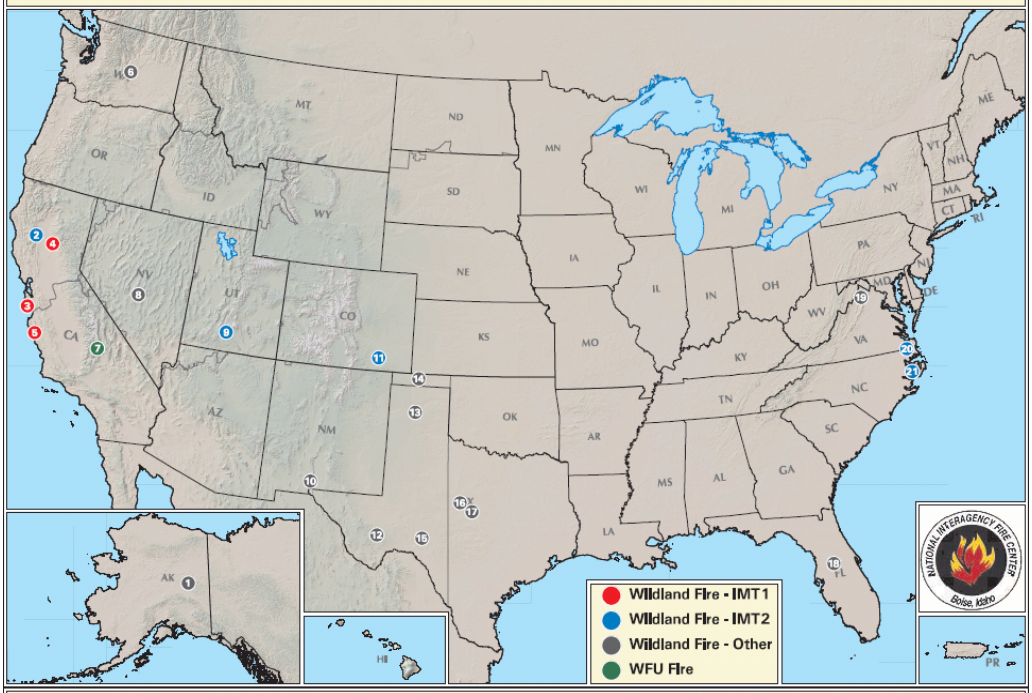

1 SULLIVAN
2 WHISKEY
3 MARTIN
4 HUMBOLDT
5 INDIANS
6 BAIRD SPRINGS
7 CLOVER
8 ELKHORN 2
9 CORN CREEK
10 DRIPPING SPRINGS
11 BRIDGER FIRE
12 WEST
13 POLING RANCH
14 GOFF CREEK
15 WINDMILL ROAD
16 CAMP BOWIE
17 STONE CREEK
18 THOMPSON
19 HOT
20 SOUTH 1
21 EVANS ROAD

Large Incidents - June 20, 2008

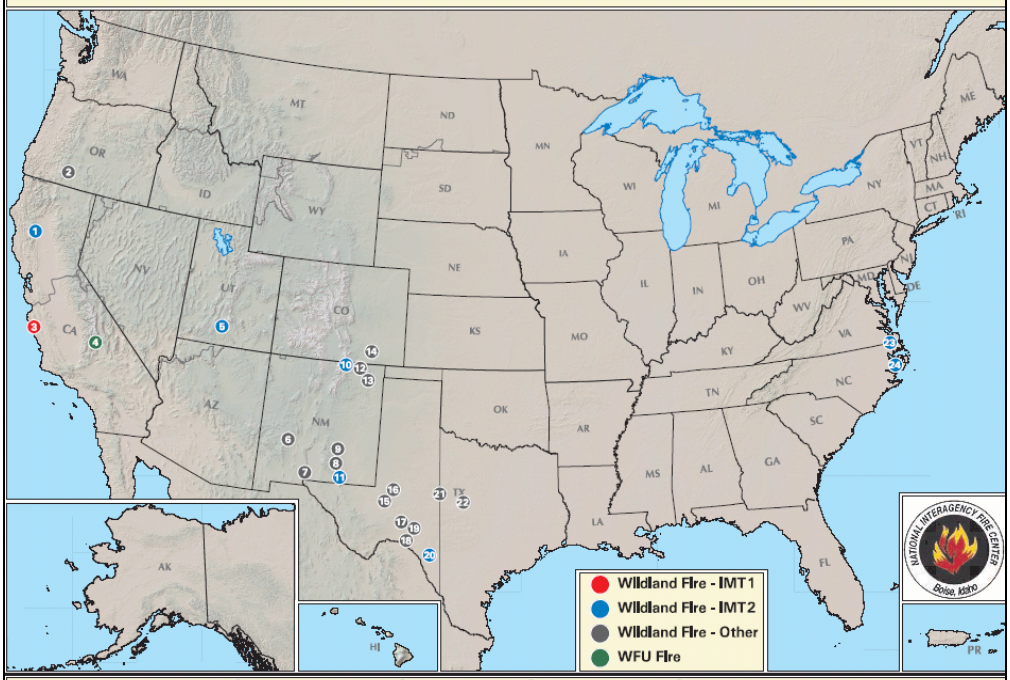

1 WHISKEY
2 PINE RIDGE
3 INDIANS
4 CLOVER
5 CORN CREEK
6 WILD BULL
7 DRIPPING SPRINGS
8 BONNIE
9 COYOTE
10 WEST FORK
11 ROCKY
12 PALO BLANCO
13 PASA MONTE
14 BRIDGER FIRE
15 TUBBS CORNER
16 DEVIN LOOP
17 AGUA SI
18 SUTTON RANCH
19 WINDMILL ROAD
20 HOLMES
21 JUNIPER PEAK
22 STONE CREEK
23 SOUTH 1
24 EVANS ROAD

Large Incidents - June 21, 2008

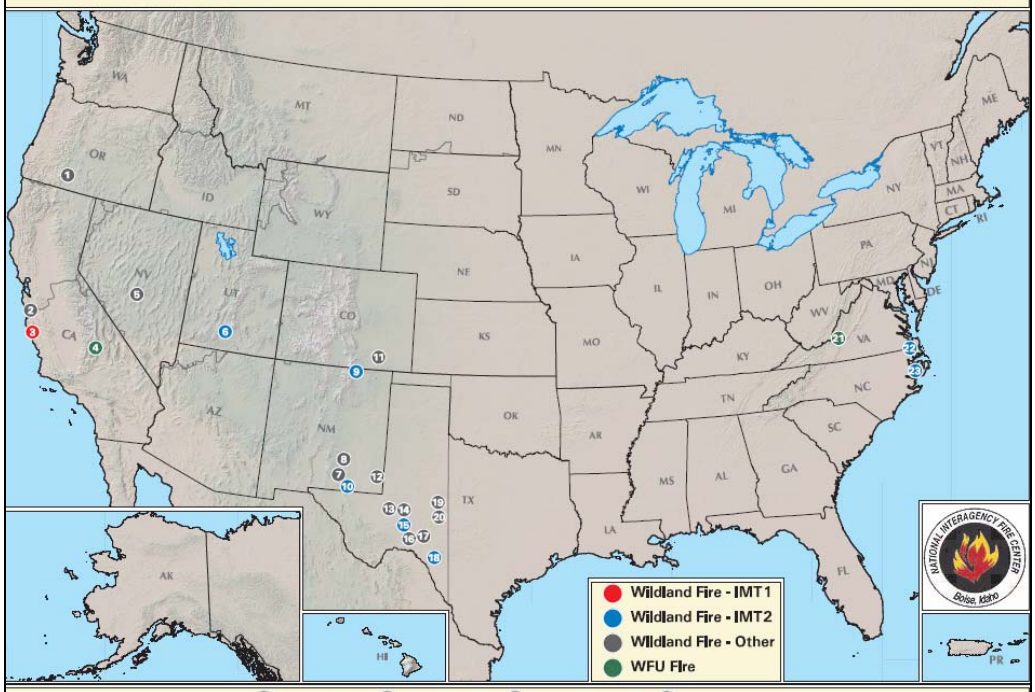

1 PINE RIDGE
2 TRABING
3 INDIANS
4 CLOVER
5 ELKHORN 2
6 CORN CREEK
7 SHANKS
8 BONNEY
9 WEST FORK
10 ROCKY
11 BRIDGER FIRE
12 MM91 #2
13 DEVIN LOOP
14 TUBBS CORNER
15 AGUA SI
16 SUTTON RANCH
17 WINDMILL ROAD
18 HOLMES
19 JUNIPER PEAK
20 HULLDALE
21 STONE COAL
22 SOUTH 1
23 EVANS ROAD

Large Incidents - June 22, 2008

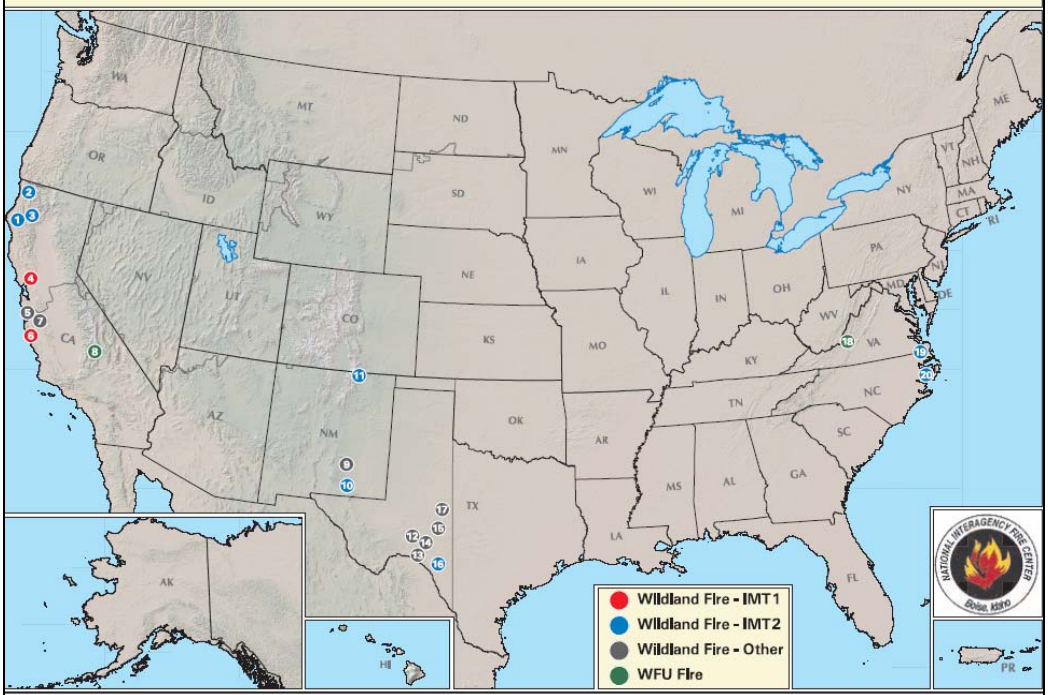

1 LIME COMPLEX
2 SISKIYOU COMPLEX
3 IRON COMPLEX
4 WILD
5 TRABING
6 INDIANS
7 BROWN
8 CLOVER
9 BONNEY
10 ROCKY
11 WEST FORK
12 AGUA SI
13 SUTTON RANCH
14 WINDMILL ROAD
15 HULLDALE
16 HOLMES
17 JUNIPER PEAK
18 STONE COAL
19 SOUTH 1
20 EVANS ROAD

Large Incidents - June 23, 2008

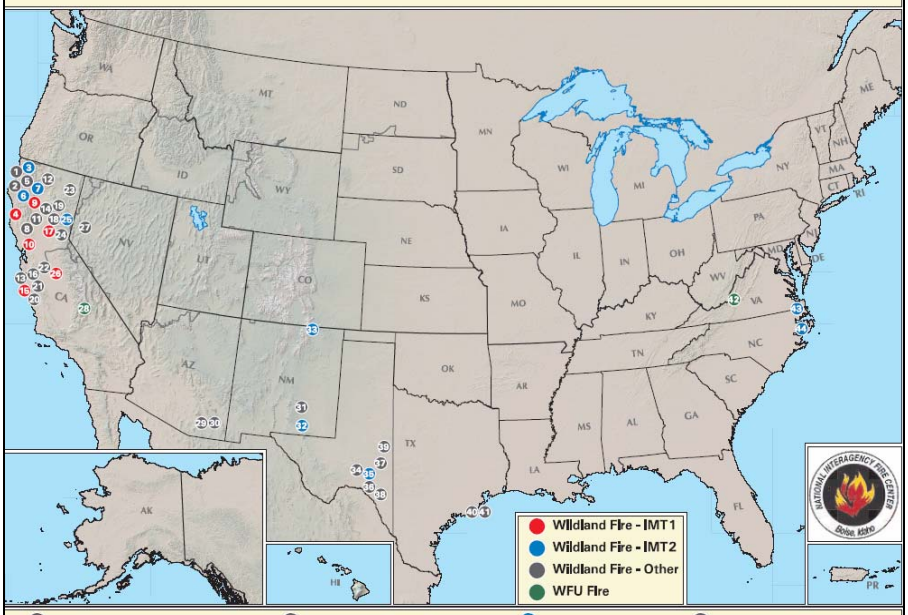

1 SHF JUNE LIGHTNING COMPLEX
2 HUMBOLDT COMPLEX
3 SISKIYOU COMPLEX
4 MENDOCINO LIGHTNING COMPLEX
5 SRF LIGHTNING COMPLEX
6 LIME COMPLEX
7 IRON COMPLEX
8 WALKER
9 SHU LIGHTNING COMPLEX
10 WILD
11 JUNE ABCD MISC COMPLEX
12 WHISKEYTOWN COMPLEX
13 WHITEHURST
14 TGU LIGHTNING COMPLEX
15 BASIN COMPLEX
16 TRABING
17 CANYON COMPLEX
18 CUB COMPLEX
19 LNF JUNE LIGHTNING COMPLEX
20 INDIANS
21 BROWN
22 HUMMINGBIRD
23 LMU JUNE LIGHTNING COMPLEX
24 AMERICAN RIVER COMPLEX
25 YUBA RIVER COMPLEX
26 MARIPOSA COMPLEX
27 LITTLE VALLEY
28 CLOVER
29 CUMARO
30 ADAMS
31 BONNEY
32 ROCKY
33 WEST FORK
34 AGUA SI
35 SUTTON RANCH
36 DEATON
37 HULLDALE
38 HOLMES
39 JUNIPER PEAK
40 SMITH MARSH 2008
41 COW TRAP 2008
42 STONE COAL
43 SOUTH 1
44 EVANS ROAD
45 BTU LIGHTNING COMPLEX

Large Incidents - June 24, 2008

1 BLUE
2 HUMBOLDT COMPLEX
3 MAD COMPLEX
4 ORLEANS/UKONOM LIGHTNING COMPL
5 LIME COMPLEX
6 MENDOCINO LIGHTNING COMPLEX
7 SISKIYOU COMPLEX
8 HELL'S HALF COMPLEX
9 SRF LIGHTNING COMPLEX
10 SHU LIGHTNING COMPLEX
11 WALKER
12 QUARRY
13 IRON COMPLEX
14 WILD
15 JUNE ABCD MISC COMPLEX
16 BASIN COMPLEX
17 TGU LIGHTNING COMPLEX
18 WHISKEYTOWN COMPLEX
19 PETERSON
20 WHITEHURST
21 BTU LIGHTNING COMPLEX
22 INDIANS
23 CANYON COMPLEX
24 HUMMINGBIRD
25 CUB COMPLEX
26 POPCORN
27 BROWN
28 YUBA RIVER COMPLEX
29 LNF JUNE LIGHTNING COMPLEX
30 MARIPOSA COMPLEX
31 AMERICAN RIVER COMPLEX
32 NORTH MOUNTAIN
33 OLIVER COMPLEX
34 CLOVER
35 CUMARO
36 SOMBRERO
37 ADAMS
38 HOT AIR
39 BONNEY
40 ROCKY
41 WEST
42 WEST FORK
43 GREENVILLE
44 SUTTON RANCH
45 TUCKER RANCH
46 DEATON
47 DRY DEVIL'S RIVER
48 SMITH MARSH 2008
49 COW TRAP 2008
50 STONE COAL
51 SOUTH 1
52 EVANS ROAD

Large Incidents - June 25, 2008

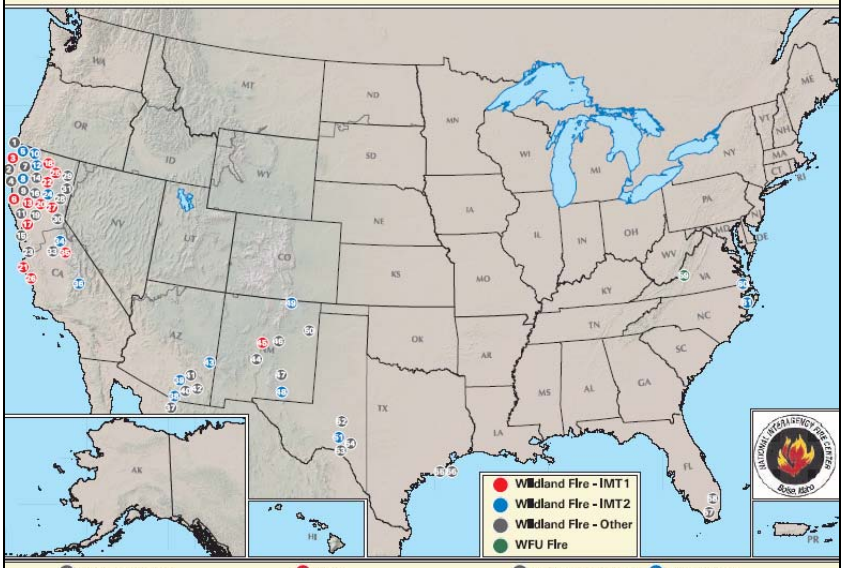

1 MAD COMPLEX
2 HELL'S HALF COMPLEX
3 LIME COMPLEX
4 HUMBOLDT COMPLEX
5 BLUE
6 MENDOCINO LIGHTNING COMPLEX
7 SRF LIGHTNING COMPLEX
8 IRON COMPLEX
9 ANTELOPE
10 SISKIYOU COMPLEX
11 WALKER
12 UKONOM COMPLEX
13 CANYON COMPLEX
14 WHISKEYTOWN COMPLEX
15 QUARRY
16 MILL
17 WILD
18 PETERSON
19 JUNE ABCD MISC. COMPLEX
20 BTU LIGHTNING COMPLEX
21 BASIN COMPLEX
22 SHU LIGHTNING COMPLEX
23 WHITEHURST
24 CUB COMPLEX
25 POPCORN
26 INDIANS
27 YUBA RIVER COMPLEX
28 TGU LIGHTNING COMPLEX
29 CORRAL
30 AMERICAN RIVER COMPLEX
31 LNF JUNE LIGHTNING COMPLEX
32 MARIPOSA COMPLEX
33 OLIVER COMPLEX
34 NORTH MOUNTAIN
35 OLIVER
36 CLOVER
37 NUEVO
38 WHITE TANK
39 DISTILLERY
40 CUMARO
41 SOMBRERO
42 ADAMS
43 HOT AIR
44 HWY 380
45 BIG SPRINGS
46 BAR S
47 BONNEY
48 ROCKY
49 WEST FORK
50 GREENVILLE
51 SUTTON RANCH
52 TUCKER RANCH
53 DEATON
54 DRY DEVIL'S RIVER
55 SMITH MARSH 2008
56 COW TRAP 2008
57 WEST CAMP
58 MONSOON FIRE
59 STONE COAL
60 SOUTH 1
61 EVANS ROAD

Large Incidents - June 26, 2008

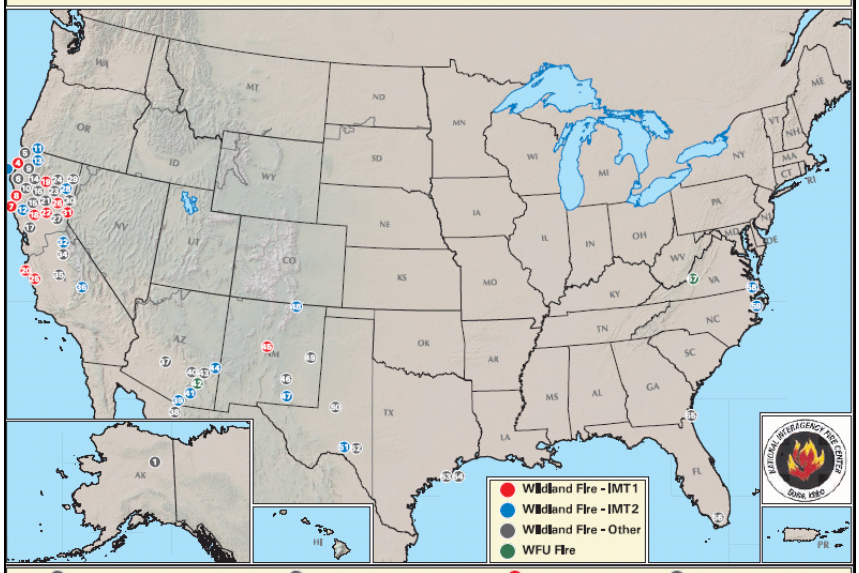

1 UYD VENETIE VILLAGE
2 IRON COMPLEX
3 HUMBOLDT COMPLEX
4 LIME COMPLEX
5 BLUE
6 MAD COMPLEX
7 MENDOCINO LIGHTNING COMPLEX
8 SHU LIGHTNING COMPLEX
9 HELL'S HALF COMPLEX
10 WHISKEYTOWN COMPLEX
11 SISKIYOU COMPLEX
12 SODA COMPLEX
13 UKONOM COMPLEX
14 GOULD
15 JUNE ABCD MISC. COMPLEX
16 TGU LIGHTNING COMPLEX
17 WILD
18 WALKER
19 PETERSON
20 BASIN COMPLEX
21 MILL
22 BTU LIGHTNING COMPLEX
23 ANTELOPE
24 POPCORN
25 INDIANS
26 CANYON COMPLEX
27 AMERICAN RIVER COMPLEX
28 CUB COMPLEX
29 CORRAL
30 LNF JUNE LIGHTNING COMPLEX
31 YUBA RIVER COMPLEX
32 NORTH MOUNTAIN
33 OLIVER
34 OLIVER COMPLEX
35 SILVER COMPLEX
36 CLOVER
37 ETHAN
38 NUEVO
39 WHITE TANK
40 SOMBRERO
41 DISTILLERY
42 REDINGTON
43 CRYSTAL PEAK
44 HOT AIR
45 BIG SPRINGS
46 BONNEY
47 ROCKY
48 WEST FORK
49 GONSER
50 DYNAMITE
51 DEATON
52 DRY DEVIL'S RIVER
53 SMITH MARSH 2008
54 COW TRAP 2008
55 SOUTH CUT FIRE
56 WEST CAMP
57 STONE COAL
58 SOUTH 1
59 EVANS ROAD

Large Incidents - June 27, 2008

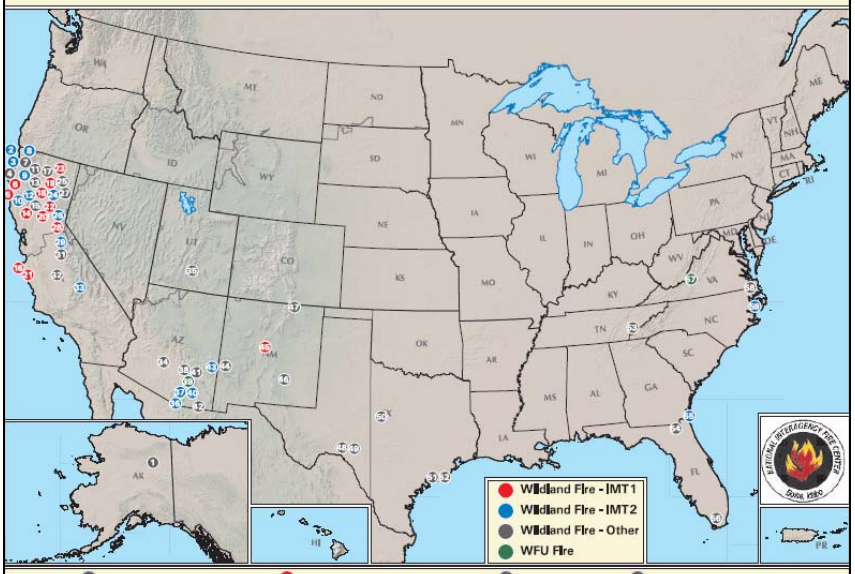

1 UYD VENETIE VILLAGE
2 SISKIYOU COMPLEX
3 HELL'S HALF COMPLEX
4 HUMBOLDT COMPLEX
5 MEU LIGHTNING COMPLEX
6 LIME COMPLEX
7 MAD COMPLEX
8 UKONOM COMPLEX
9 IRON COMPLEX
10 SODA COMPLEX
11 GOULD
12 MILL
13 WHISKEYTOWN COMPLEX
14 WALKER
15 JUNE ABCD MISC. COMPLEX
16 BASIN COMPLEX
17 ANTELOPE
18 SHU LIGHTNING COMPLEX
19 TGU LIGHTNING COMPLEX
20 BTU LIGHTNING COMPLEX
21 INDIANS
22 CANYON COMPLEX
23 PETERSON COMPLEX
24 CUB COMPLEX
25 CORRAL
26 YUBA RIVER COMPLEX
27 LNF JUNE LIGHTNING COMPLEX
28 AMERICAN RIVER COMPLEX
29 NORTH MOUNTAIN
30 OLIVER
31 OLIVER COMPLEX
32 SILVER COMPLEX
33 CLOVER
34 ETHAN
35 BEAR CREEK
36 NUEVO
37 WHITE TANK
38 SOMBRERO
39 REDINGTON
40 DISTILLERY
41 CRYSTAL PEAK
42 MULE
43 HOT AIR
44 BEAR MOUNTAIN
45 BIG SPRING
46 BONNEY
47 WEST FORK
48 DEATON
49 DRY DEVIL'S RIVER
50 SANTA ANNA
51 SMITH MARSH 2008
52 COW TRAP 2008
53 ALLEGENEY LOOP RD
54 HADLEY
55 SOUTH CUT FIRE
56 WEST CAMP
57 STONE COAL
58 SOUTH 1
59 EVANS ROAD

Large Incidents - June 28, 2008

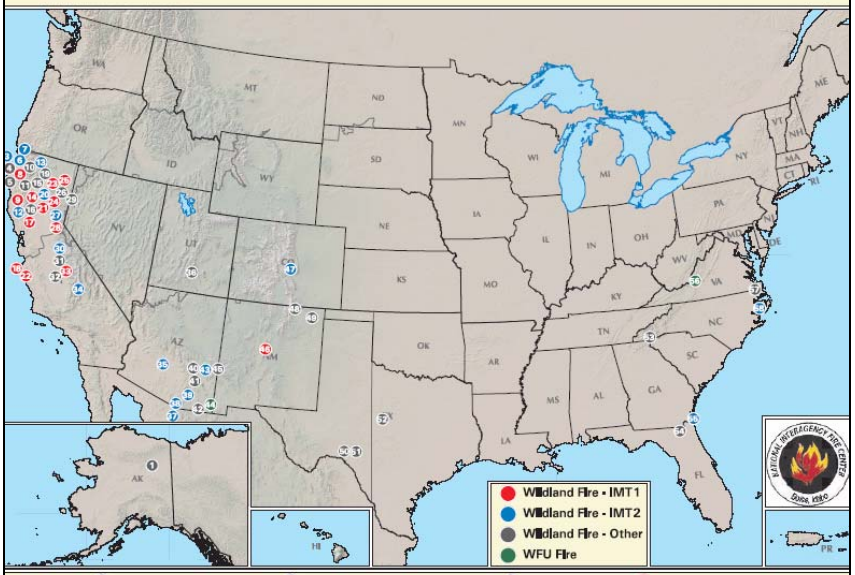

1 UYD VENETIE VILLAGE
2 IRON COMPLEX
3 HELL'S HALF COMPLEX
4 ALPS COMPLEX
5 HUMBOLDT COMPLEX
6 UKONOM COMPLEX
7 SISKIYOU COMPLEX
8 LIME COMPLEX
9 MEU LIGHTNING COMPLEX
10 GOULD
11 MAD COMPLEX
12 SODA COMPLEX
13 WHISKEYTOWN COMPLEX
14 MILL COMPLEX
15 TGU LIGHTNING COMPLEX
16 JUNE ABCD MISC. COMPLEX
17 WALKER
18 BASIN COMPLEX
19 ANTELOPE
20 CUB COMPLEX
21 BTU LIGHTNING COMPLEX
22 INDIANS
23 SHU LIGHTNING COMPLEX
24 CANYON COMPLEX
25 PETERSON COMPLEX
26 CORRAL
27 YUBA RIVER COMPLEX
28 AMERICAN RIVER COMPLEX
29 LNF JUNE LIGHTNING COMPLEX
30 NORTH MOUNTAIN
31 OLIVER COMPLEX
32 SILVER COMPLEX
33 OLIVER
34 CLOVER
35 ETHAN
36 BEAR CREEK
37 NUEVO
38 WHITE TANK
39 DISTILLERY
40 BLACK MESA
41 CRYSTAL PEAK
42 MULE
43 HOT AIR
44 JACK WOOD WFU
45 BEAR MOUNTAIN
46 BIG SPRING
47 NASH RANCH
48 WEST FORK
49 SOPHIA
50 DEATON
51 DRY DEVIL'S RIVER
52 SANTA ANNA
53 KNOB COMPLEX
54 HADLEY
55 SOUTH CUT FIRE
56 STONE COAL
57 SOUTH 1
58 EVANS ROAD

Large Incidents - June 29, 2008

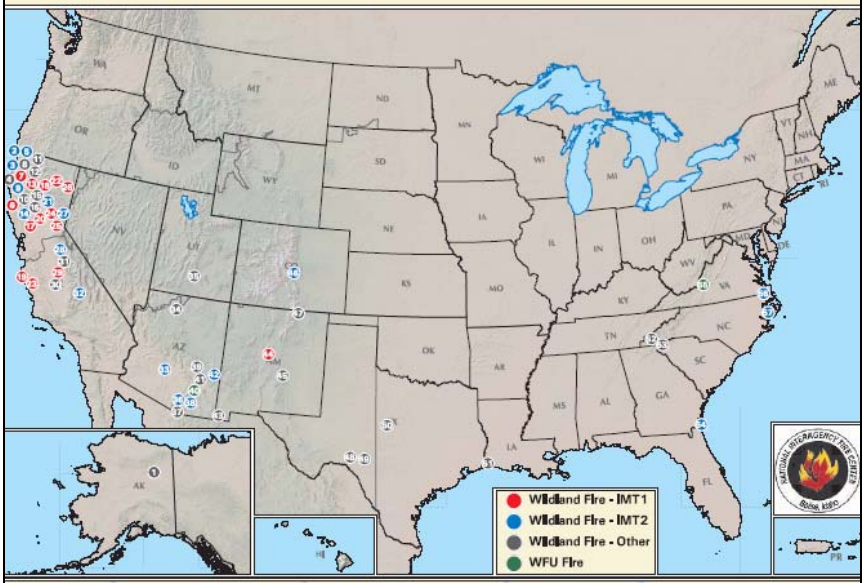

1. UYD VENETIE VILLAGE
2. SISKIYOU COMPLEX
3. HELL'S HALF COMPLEX
4. HUMBOLDT COMPLEX
5. UKONOM COMPLEX
6. MEU LIGHTNING COMPLEX
7. LIME COMPLEX
8. MAD COMPLEX
9. WHISKEYTOWN COMPLEX
10. MILL COMPLEX
11. GOULD
12. ALPS COMPLEX
13. IRON COMPLEX
14. SODA COMPLEX
15. TGU LIGHTNING COMPLEX
16. JUNE ABCD MISC. COMPLEX
17. WALKER
18. SHU LIGHTNING COMPLEX
19. BASIN COMPLEX
20. BTU LIGHTNING COMPLEX
21. CUB COMPLEX
22. PETERSON COMPLEX
23. INDIANS
24. CANYON COMPLEX
25. AMERICAN RIVER COMPLEX
26. CORRAL
27. YUBA RIVER COMPLEX
28. NORTH MOUNTAIN
29. OLIVER
30. SILVER COMPLEX
31. OLIVER COMPLEX
32. CLOVER
33. ETHAN
34. WALLA VALLEY
35. BEAR CREEK
36. WHITE TANK
37. NUEVO
38. DISTILLERY
39. BLACK MESA
40. REDINGTON
41. CRYSTAL PEAK
42. HOT AIR
43. BOULDER FIELD
44. BIG SPRING
45. ELDRIDGE
46. NASH RANCH
47. WEST FORK
48. DEATON
49. DRY DEVIL'S RIVER
50. SANTA ANNA
51. POOL 08
52. KNOB COMPLEX
53. TATER HILL
54. SOUTH CUT FIRE
55. STONE COAL
56. SOUTH 1
57. EVANS ROAD

Large Incidents - June 30, 2008

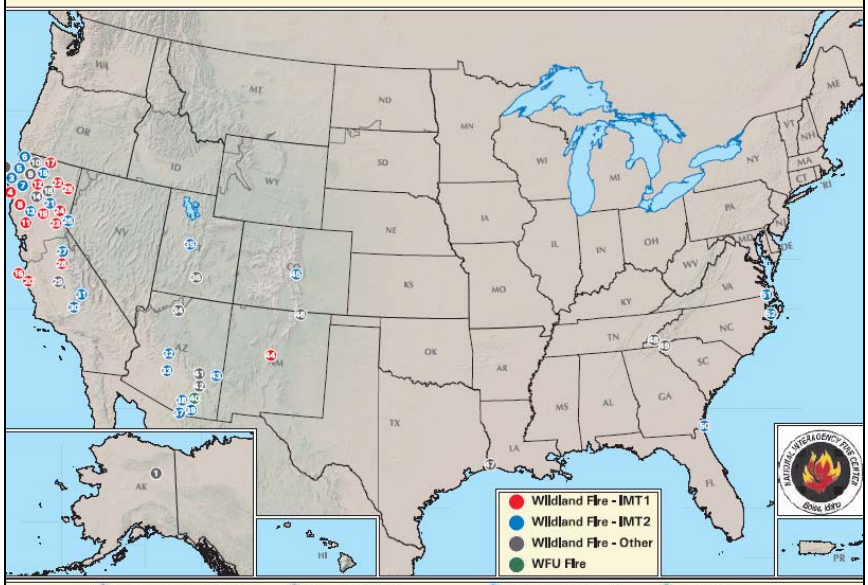

1. UYD VENETIE VILLAGE
2. HUMBOLDT COMPLEX
3. HELL'S HALF COMPLEX
4. LIME COMPLEX
5. UKONOM COMPLEX
6. SISKIYOU COMPLEX
7. WHISKEYTOWN COMPLEX
8. MEU LIGHTNING COMPLEX
9. MAD COMPLEX
10. GOULD
11. WALKER
12. SHU LIGHTNING COMPLEX
13. SODA COMPLEX
14. MILL COMPLEX
15. ALPS COMPLEX
16. BASIN COMPLEX
17. IRON COMPLEX
18. TGU LIGHTNING COMPLEX
19. BTU LIGHTNING COMPLEX
20. INDIANS
21. CUB COMPLEX
22. PETERSON COMPLEX
23. AMERICAN RIVER COMPLEX
24. CANYON COMPLEX
25. CORRAL
26. YUBA RIVER COMPLEX
27. NORTH MOUNTAIN
28. OLIVER
29. SILVER COMPLEX
30. PIUTE
31. CLOVER
32. LANE 2 FIRE
33. ETHAN
34. WALLA WALLY
35. YOLLA BOLLY COMPLEX
36. BEAR CREEK
37. NUEVO
38. WHITE TANK
39. DISTILLERY
40. REDINGTON
41. BLACK MESA
42. CRYSTAL PEAK
43. HOT AIR
44. BIG SPRING
45. NASH RANCH
46. WEST FORK
47. POOL 08
48. KNOB COMPLEX
49. TATER HILL
50. SOUTH CUT FIRE
51. SOUTH 1
52. EVANS ROAD

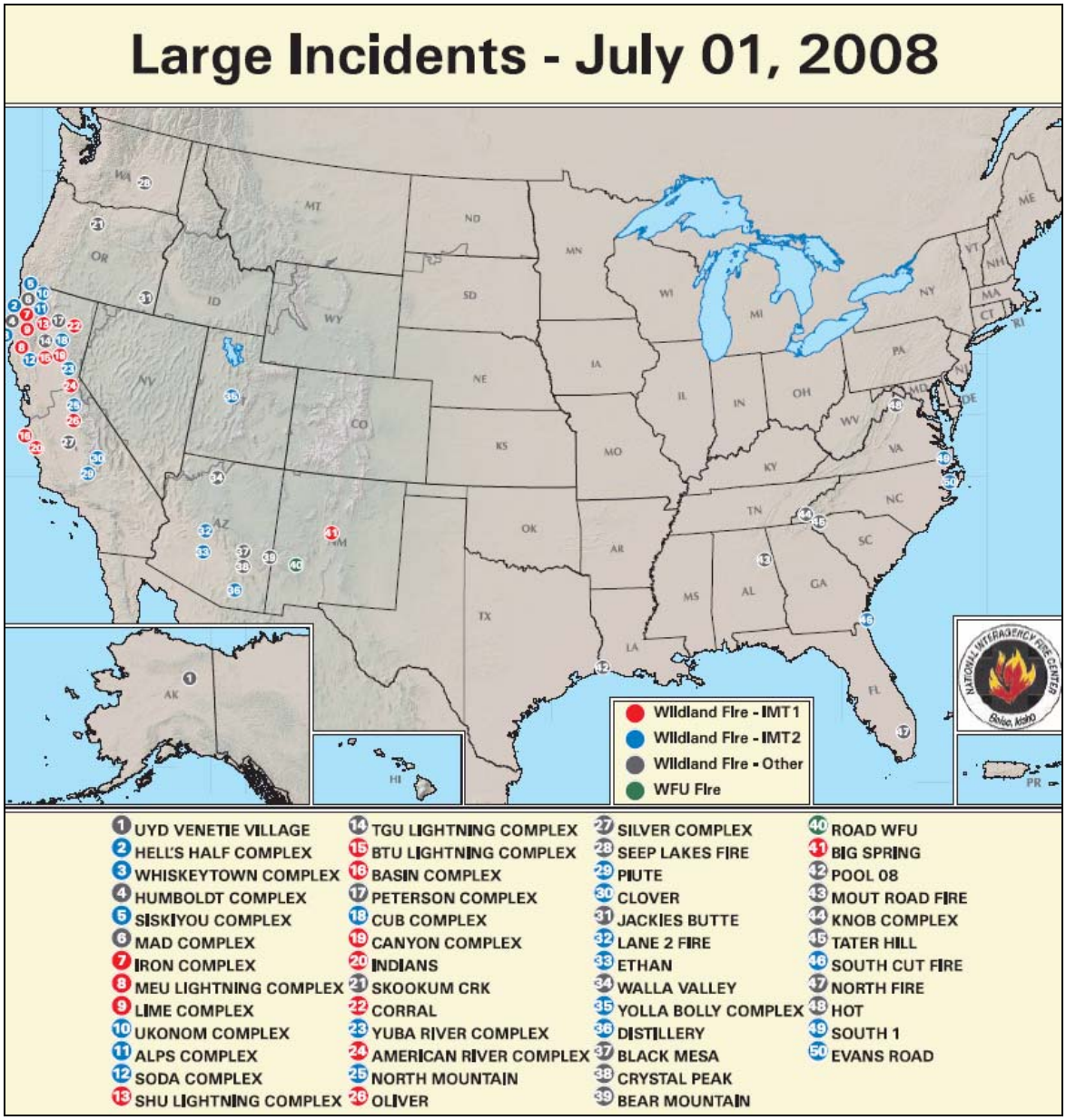
Large Incidents - July 01, 2008
Wildland Fire - IMT1
Wildland Fire - IMT2
Wildland Fire - Other
WFU Fire
1 UYD VENETIE VILLAGE
2 HELL'S HALF COMPLEX
3 WHISKEYTOWN COMPLEX
4 HUMBOLDT COMPLEX
5 SISKIYOU COMPLEX
6 MAD COMPLEX
7 IRON COMPLEX
8 MEU LIGHTNING COMPLEX
9 LIME COMPLEX
10 UKONOM COMPLEX
11 ALPS COMPLEX
12 SODA COMPLEX
13 SHU LIGHTNING COMPLEX
14 TGU LIGHTNING COMPLEX
15 BTU LIGHTNING COMPLEX
16 BASIN COMPLEX
17 PETERSON COMPLEX
18 CUB COMPLEX
19 CANYON COMPLEX
20 INDIANS
21 SKOOKUM CRK
22 CORRAL
23 YUBA RIVER COMPLEX
24 AMERICAN RIVER COMPLEX
25 NORTH MOUNTAIN
26 OLIVER
27 SILVER COMPLEX
28 SEEP LAKES FIRE
29 PIUTE
30 CLOVER
31 JACKIES BUTTE
32 LANE 2 FIRE
33 ETHAN
34 WALLA VALLEY
35 YOLLA BOLLY COMPLEX
36 DISTILLERY
37 BLACK MESA
38 CRYSTAL PEAK
39 BEAR MOUNTAIN
40 ROAD WFU
41 BIG SPRING
42 POOL 08
43 MOUT ROAD FIRE
44 KNOB COMPLEX
45 TATER HILL
46 SOUTH CUT FIRE
47 NORTH FIRE
48 HOT
49 SOUTH 1
50 EVANS ROAD

Large Incidents - July 02, 2008

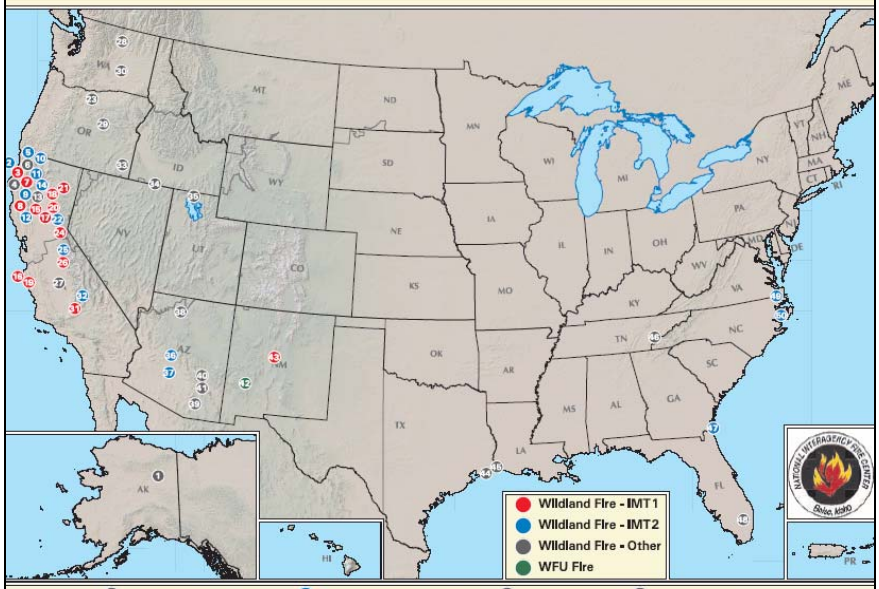

1 UYD VENETIE VILLAGE
2 HELL'S HALF COMPLEX
3 IRON COMPLEX
4 HUMBOLDT COMPLEX
5 SISKIYOU COMPLEX
6 MAD COMPLEX
7 LIME COMPLEX
8 MEU LIGHTNING COMPLEX
9 YOLLA BOLLY COMPLEX
10 UKONOM COMPLEX
11 ALPS COMPLEX
12 SODA COMPLEX
13 TGU LIGHTNING COMPLEX
14 WHISKEYTOWN COMPLEX
15 BTU LIGHTNING COMPLEX
16 BASIN COMPLEX
17 CANYON COMPLEX
18 SHU LIGHTNING COMPLEX
19 INDIANS
20 CUB COMPLEX
21 CORRAL
22 YUBA RIVER COMPLEX
23 JACK KNIFE
24 AMERICAN RIVER COMPLEX
25 NORTH MOUNTAIN
26 OLIVER
27 SILVER COMPLEX
28 JACKASS BUTTE
29 MURDERER'S CR
30 SEEP LAKES FIRE
31 PIUTE
32 CLOVER
33 JACKIES BUTTE
34 HORSE HILL
35 SO. HANSEL
36 LANE 2 FIRE
37 ETHAN
38 WALLA VALLEY
39 DISTILLERY
40 BLACK MESA
41 CRYSTAL PEAK
42 ROAD WFU
43 BIG SPRING
44 WF UNIT 3-2008-1
45 POOL 08
46 ALLEGENEY LOOP RD
47 SOUTH CUT FIRE
48 NORTH FIRE
49 SOUTH 1
50 EVANS ROAD

Large Incidents - July 03, 2008

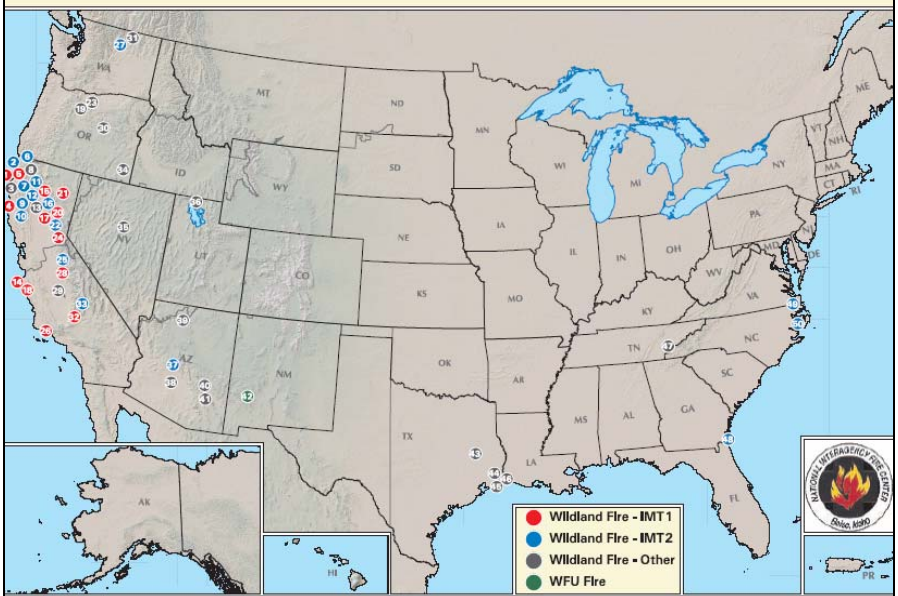

1 IRON COMPLEX
2 SISKIYOU COMPLEX
3 HUMBOLDT COMPLEX
4 MEU LIGHTNING COMPLEX
5 LIME COMPLEX
6 UKONOM COMPLEX
7 HELL'S HALF COMPLEX
8 MAD COMPLEX
9 YOLLA BOLLY COMPLEX
10 SODA COMPLEX
11 ALPS COMPLEX
12 WHISKEYTOWN COMPLEX
13 TGU LIGHTNING COMPLEX
14 BASIN COMPLEX
15 SHU LIGHTNING COMPLEX
16 CUB COMPLEX
17 BTU LIGHTNING COMPLEX
18 INDIANS
19 SKOOKUM CRK
20 CANYON COMPLEX
21 CORRAL
22 YUBA RIVER COMPLEX
23 JACK KNIFE
24 AMERICAN RIVER COMPLEX
25 NORTH MOUNTAIN
26 GAP
27 RATTLE SNAKE POINT
28 OLIVER
29 SILVER COMPLEX
30 MURDERER'S CR
31 JACKASS BUTTE
32 PIUTE
33 CLOVER
34 JACKIES BUTTE
35 ROCKY MOUNTAIN
36 SO. HANSEL
37 LANE 2 FIRE
38 ETHAN
39 WALLA VALLEY
40 BLACK MESA
41 CRYSTAL PEAK
42 BAILEY WFU
43 7 DAY FIRE
44 WF UNIT 3-2008-1
45 UNIT 7 08
46 POOL 08
47 ALLEGENEY LOOP RD
48 SOUTH CUT FIRE
49 SOUTH 1
50 EVANS ROAD

Large Incidents - July 04, 2008

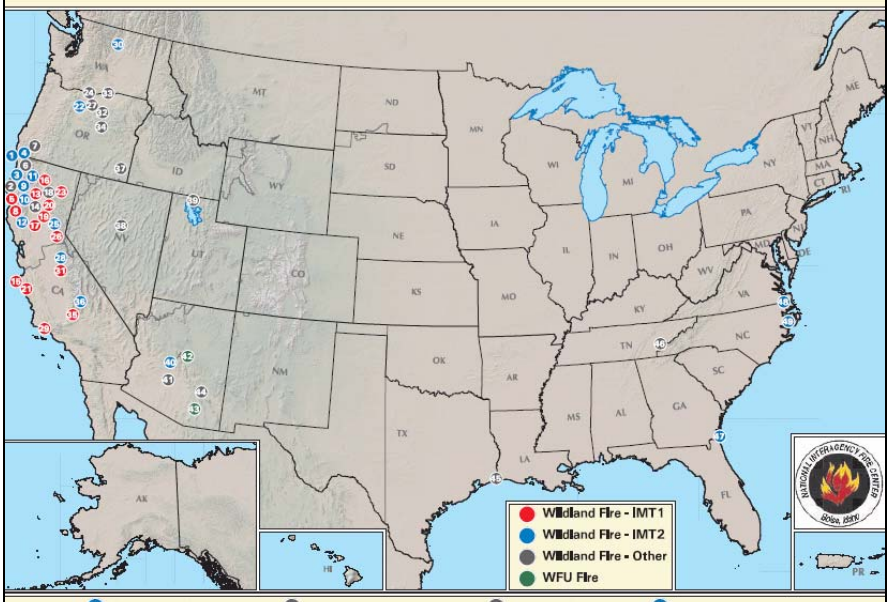

1. SISKIYOU COMPLEX
2. HUMBOLDT COMPLEX
3. HELL'S HALF COMPLEX
4. UKONOM COMPLEX
5. LIME COMPLEX
6. MAD COMPLEX
7. NO MANS
8. MEU LIGHTNING COMPLEX
9. WHISKEYTOWN COMPLEX
10. YOLLA BOLLY COMPLEX
11. ALPS COMPLEX
12. SODA COMPLEX
13. SHU LIGHTNING COMPLEX
14. TGU LIGHTNING COMPLEX
15. BASIN COMPLEX
16. IRON COMPLEX
17. BTU LIGHTNING COMPLEX
18. DIXIE
19. CANYON COMPLEX
20. CUB COMPLEX
21. INDIANS
22. SKOOKUM 151 COMPLEX
23. CORRAL
24. INCIDENT 291
25. YUBA RIVER COMPLEX
26. AMERICAN RIVER COMPLEX
27. INCIDENT 286
28. NORTH MOUNTAIN
29. GAP
30. RATTLE SNAKE POINT
31. OLIVER
32. JACK KNIFE
33. KATHIE POND
34. MURDERER'S CREEK
35. PIUTE
36. CLOVER
37. JACKIES BUTTE
38. ROCKY MOUNTAIN
39. SO. HANSEL
40. LANE 2 FIRE
41. ETHAN
42. POOR FARM
43. CHIMENEA WFU
44. CRYSTAL PEAK
45. UNIT 7 08
46. ALLEGENEY LOOP RD
47. SOUTH CUT FIRE
48. SOUTH 1
49. EVANS ROAD

Large Incidents - July 05, 2008

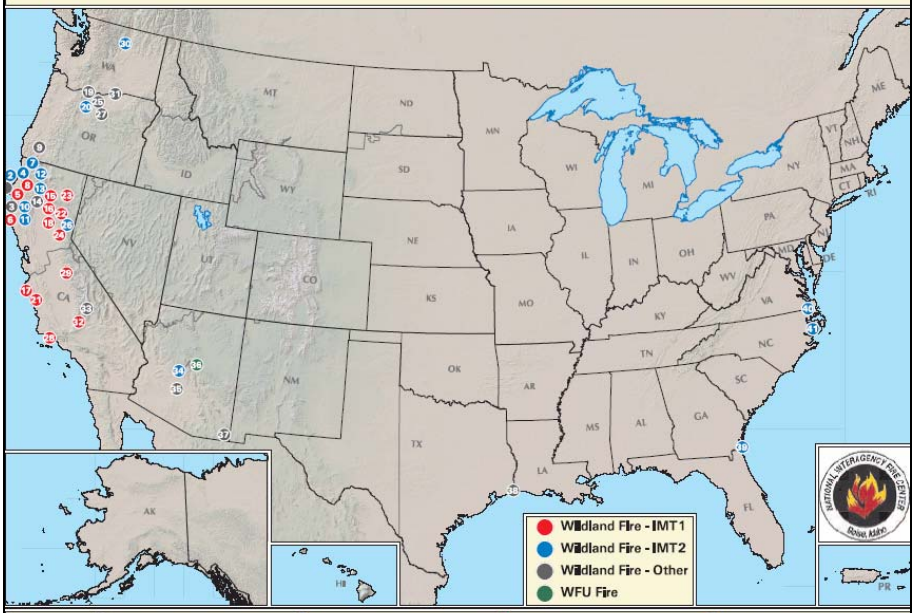

1. HUMBOLDT COMPLEX
2. UKONOM COMPLEX
3. MAD COMPLEX
4. ALPS COMPLEX
5. LIME COMPLEX
6. MEU LIGHTNING COMPLEX
7. SISKIYOU COMPLEX
8. IRON COMPLEX
9. NO MANS
10. YOLLA BOLLY COMPLEX
11. SODA COMPLEX
12. HELL'S HALF COMPLEX
13. WHISKEYTOWN COMPLEX
14. TGU LIGHTNING COMPLEX
15. SHU LIGHTNING COMPLEX
16. CUB COMPLEX
17. BASIN COMPLEX
18. BTU LIGHTNING COMPLEX
19. SAYRS
20. SKOOKUM 151 COMPLEX
21. INDIANS
22. CANYON COMPLEX
23. CORRAL
24. AMERICAN RIVER COMPLEX
25. JACK KNIFE
26. YUBA RIVER COMPLEX
27. DEVIL'S CANYON
28. GAP
29. OLIVER
30. RATTLE SNAKE POINT
31. KATHIE POND
32. PIUTE
33. CLOVER
34. LANE 2 FIRE
35. ETHAN
36. POOR FARM
37. BUCK FIRE
38. UNIT 7 08
39. SOUTH CUT FIRE
40. SOUTH 1
41. EVANS ROAD

Large Incidents - July 06, 2008

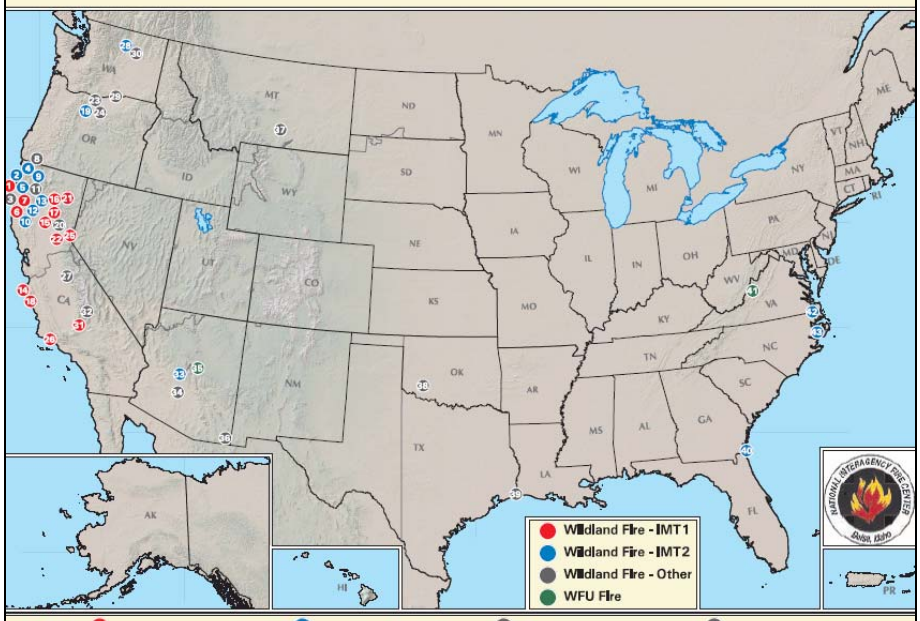

1. LIME COMPLEX
2. UKONOM COMPLEX
3. HUMBOLDT COMPLEX
4. SISKIYOU COMPLEX
5. HELL'S HALF COMPLEX
6. MEU LIGHTNING COMPLEX
7. IRON COMPLEX
8. NO MANS
9. ALPS COMPLEX
10. SODA COMPLEX
11. MAD COMPLEX
12. YOLLA BOLLY COMPLEX
13. WHISKEYTOWN COMPLEX
14. BASIN COMPLEX
15. CANYON COMPLEX
16. SHU LIGHTNING COMPLEX
17. CUB COMPLEX
18. INDIANS
19. SKOOKUM 151 COMPLEX
20. YUBA RIVER COMPLEX
21. CORRAL
22. BTU LIGHTNING COMPLEX
23. SAYRS
24. DEVIL'S CANYON
25. AMERICAN RIVER COMPLEX
26. GAP
27. OLIVER
28. RATTLE SNAKE POINT
29. KATHIE POND
30. STUBBLEFIELD POINT
31. PIUTE
32. CLOVER
33. LANE 2 FIRE
34. ETHAN
35. POOR FARM
36. BUCK FIRE
37. REHBERG ASSIST
38. PHELAN ATV
39. UNIT 7 08
40. SOUTH CUT FIRE
41. COVE CREEK
42. SOUTH 1
43. EVANS ROAD

Large Incidents - July 07, 2008

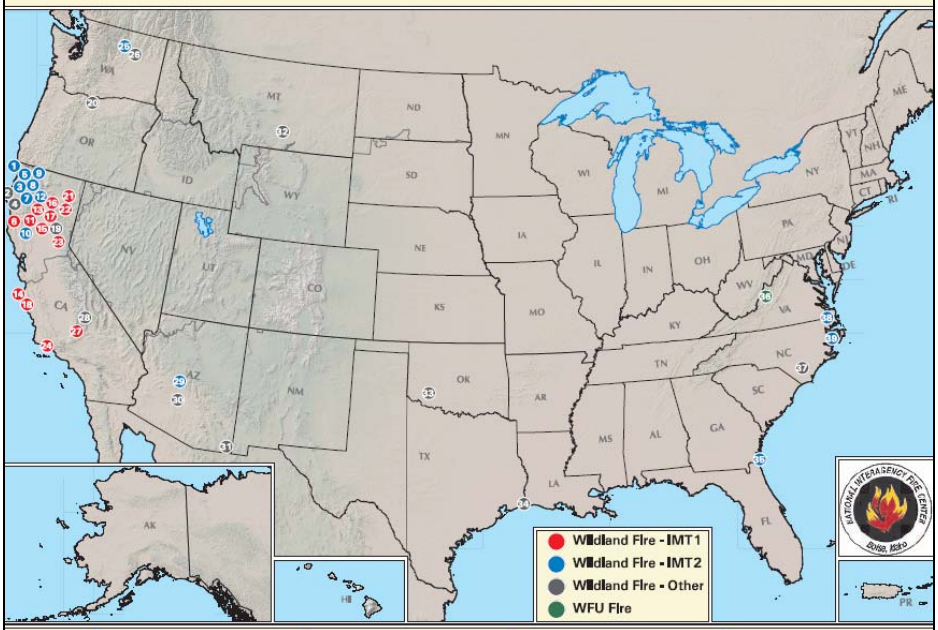

1. BLUE 2
2. HUMBOLDT COMPLEX
3. HELL'S HALF COMPLEX
4. MAD COMPLEX
5. UKONOM COMPLEX
6. MEU LIGHTNING COMPLEX
7. YOLLA BOLLY COMPLEX
8. ALPS COMPLEX
9. SISKIYOU COMPLEX
10. SODA COMPLEX
11. IRON COMPLEX
12. WHISKEYTOWN COMPLEX
13. LIME COMPLEX
14. BASIN COMPLEX
15. BTU LIGHTNING COMPLEX
16. SHU LIGHTNING COMPLEX
17. CANYON COMPLEX
18. INDIANS
19. YUBA RIVER COMPLEX
20. SAYRS
21. CORRAL
22. CUB COMPLEX
23. AMERICAN RIVER COMPLEX
24. GAP
25. RATTLE SNAKE POINT
26. STUBBLEFIELD POINT
27. PIUTE
28. CLOVER
29. LANE 2 FIRE
30. ETHAN
31. BUCK FIRE
32. REHBERG ASSIST
33. PHELAN ATV
34. UNIT 7 08
35. SOUTH CUT FIRE
36. COVE CREEK
37. NCNCS
38. SOUTH 1
39. EVANS ROAD

Large Incidents - July 08, 2008

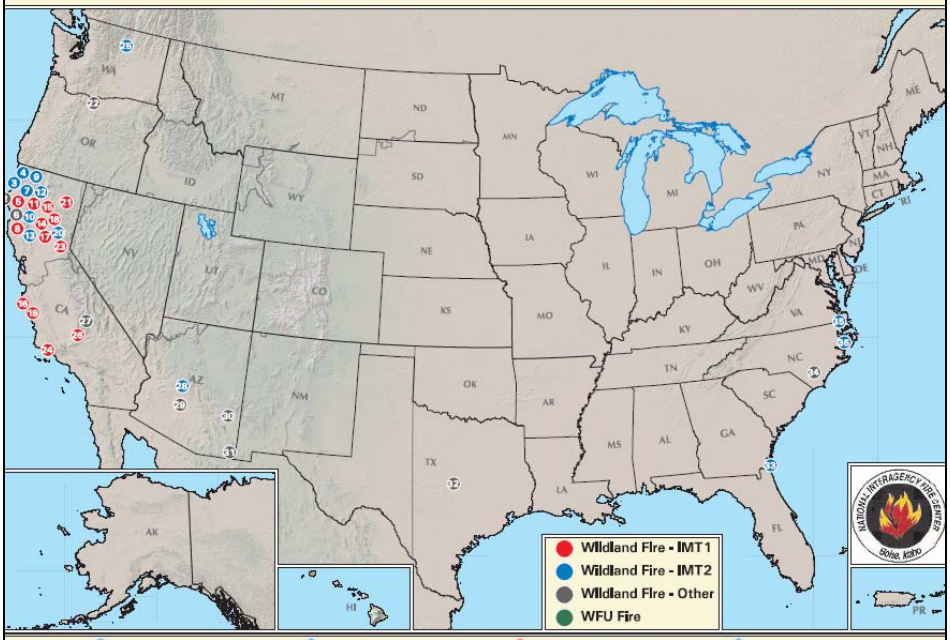

1. HELL'S HALF COMPLEX
2. HUMBOLDT COMPLEX
3. UKONOM COMPLEX
4. BLUE 2
5. LIME COMPLEX
6. MAD COMPLEX
7. ALPS COMPLEX
8. MEU LIGHTNING COMPLEX
9. SISKIYOU COMPLEX
10. YOLLA BOLLY COMPLEX
11. IRON COMPLEX
12. WHISKEYTOWN COMPLEX
13. SODA COMPLEX
14. CANYON COMPLEX
15. SHU LIGHTNING COMPLEX
16. BASIN COMPLEX
17. BTU LIGHTNING COMPLEX
18. CUB COMPLEX
19. INDIANS
20. YUBA RIVER COMPLEX
21. CORRAL
22. SAYRS
23. AMERICAN RIVER COMPLEX
24. GAP
25. RATTLE SNAKE POINT
26. PIUTE
27. CLOVER
28. LANE 2 FIRE
29. ETHAN
30. WHISKEY
31. BUCK FIRE
32. FEATHERLINE
33. SOUTH CUT FIRE
34. TUSSOCK BAY
35. SOUTH 1
36. EVANS ROAD

Large Incidents - July 09, 2008

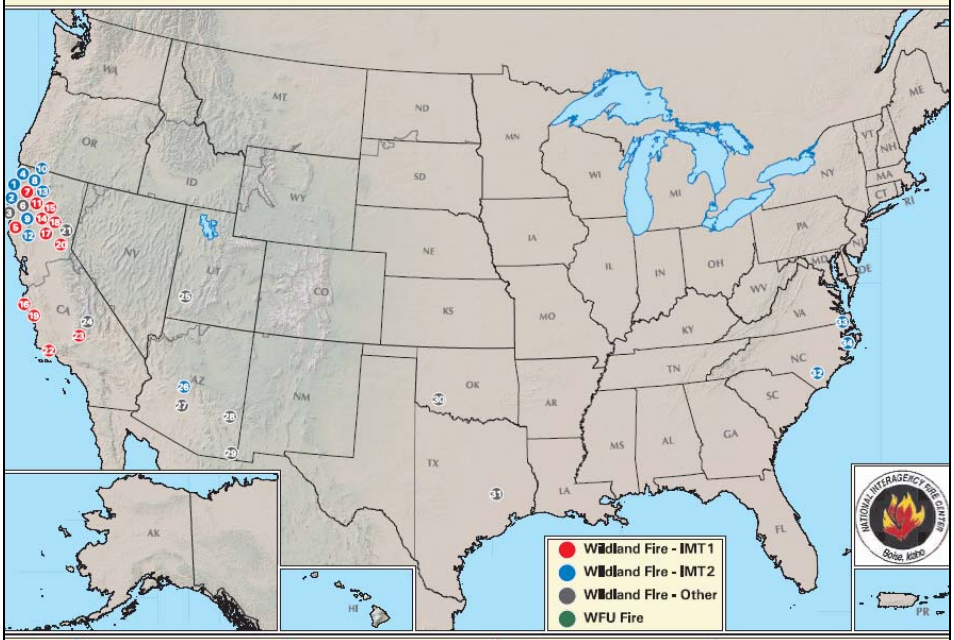

1. UKONOM COMPLEX
2. HELL'S HALF COMPLEX
3. HUMBOLDT COMPLEX
4. BLUE 2
5. MEU LIGHTNING COMPLEX
6. MAD COMPLEX
7. LIME COMPLEX
8. ALPS COMPLEX
9. YOLLA BOLLY COMPLEX
10. SISKIYOU COMPLEX
11. IRON COMPLEX
12. SODA COMPLEX
13. WHISKEYTOWN COMPLEX
14. CANYON COMPLEX
15. SHU LIGHTNING COMPLEX
16. BASIN COMPLEX
17. BTU LIGHTNING COMPLEX
18. CUB COMPLEX
19. INDIANS
20. AMERICAN RIVER COMPLEX
21. YUBA RIVER COMPLEX
22. GAP
23. PIUTE
24. CLOVER
25. NARROWS
26. LANE 2
27. ETHAN
28. WHISKEY
29. BUCK FIRE
30. WING GATE
31. RANCHO SPELLBOTTOM
32. TUSSOCK BAY
33. SOUTH 1
34. EVANS ROAD

Large Incidents - July 10, 2008

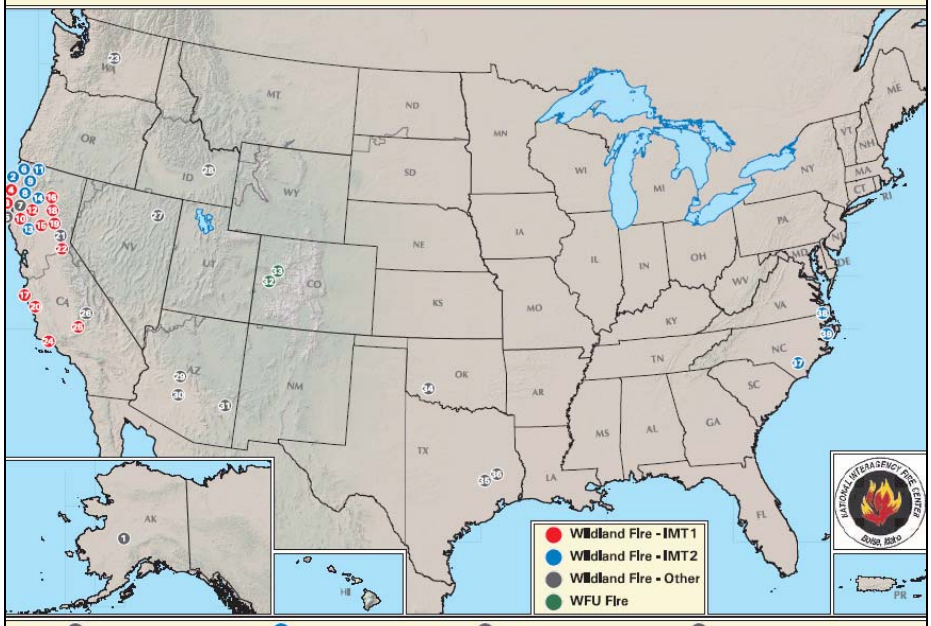

1. PORCUPINE RIDGE
2. HELL'S HALF COMPLEX
3. IRON COMPLEX
4. LIME COMPLEX
5. HUMBOLDT COMPLEX
6. BLUE 2
7. MAD COMPLEX
8. ALPS COMPLEX
9. UKONOM COMPLEX
10. MEU LIGHTNING COMPLEX
11. SISKIYOU COMPLEX
12. YOLLA BOLLY COMPLEX
13. SODA COMPLEX
14. WHISKEYTOWN COMPLEX
15. BTU LIGHTNING COMPLEX
16. SHU LIGHTNING COMPLEX
17. BASIN COMPLEX
18. CUB COMPLEX
19. CANYON COMPLEX
20. INDIANS
21. YUBA RIVER COMPLEX
22. AMERICAN RIVER COMPLEX
23. BADGER MOUNTAIN
24. GAP
25. PIUTE
26. CLOVER
27. GOPHER
28. HIGHWAY 20
29. LANE 2
30. ETHAN
31. WHISKEY
32. COAL CREEK
33. CLOVER
34. WING GATE
35. RANCHO SPELLBOTTOM
36. ROCKY CREEK
37. TUSSOCK BAY
38. SOUTH 1
39. EVANS ROAD

Large Incidents - July 11, 2008

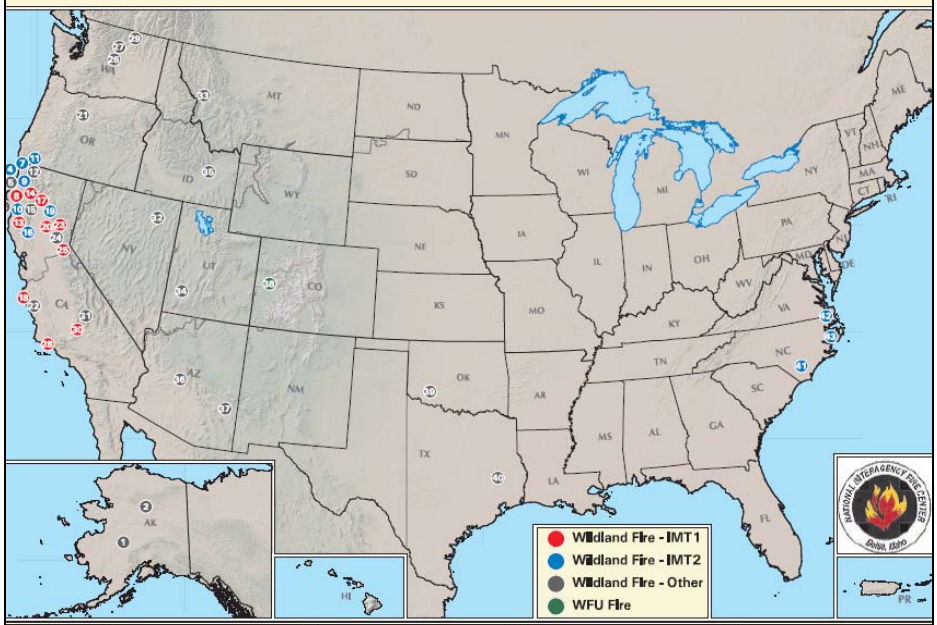

1. PORCUPINE RIDGE
2. GOOSE SLOUGH
3. ALPS COMPLEX
4. BLUE 2
5. MAD COMPLEX
6. HUMBOLDT COMPLEX
7. UKONOM COMPLEX
8. LIME COMPLEX
9. HELL'S HALF COMPLEX
10. WHISKEYTOWN COMPLEX
11. SISKIYOU COMPLEX
12. BEAR WALLOW COMPLEX
13. MEU LIGHTNING COMPLEX
14. IRON COMPLEX
15. YOLLA BOLLY COMPLEX
16. SODA COMPLEX
17. SHU LIGHTNING COMPLEX
18. BASIN COMPLEX
19. CUB COMPLEX
20. BTU LIGHTNING COMPLEX
21. MILL
22. INDIANS
23. CANYON COMPLEX
24. YUBA RIVER COMPLEX
25. AMERICAN RIVER COMPLEX
26. BADGER MOUNTAIN
27. BROWNS CANYON
28. GAP
29. CAYUSE FIRE
30. PIUTE
31. CLOVER
32. GOPHER
33. MT SENTINEL
34. NARROWS
35. HIGHWAY 20
36. LANE 2
37. WHISKEY
38. COAL CREEK
39. WING GATE
40. ROCKY CREEK
41. TUSSOCK BAY
42. SOUTH 1
43. EVANS ROAD

Large Incidents - July 12, 2008

1. GOOSE SLOUGH
2. HELL'S HALF COMPLEX
3. BLUE 2
4. HUMBOLDT COMPLEX
5. MAD COMPLEX
6. MEU LIGHTNING COMPLEX
7. UKONOM COMPLEX
8. LIME COMPLEX
9. ALPS COMPLEX
10. IRON AND ALPS COMPLEXES
11. SISKIYOU COMPLEX
12. SODA COMPLEX
13. WHISKEYTOWN COMPLEX
14. SHU LIGHTNING COMPLEX
15. BTU LIGHTNING COMPLEX
16. BASIN COMPLEX
17. CANYON COMPLEX
18. CUB COMPLEX
19. MILL
20. YUBA RIVER COMPLEX
21. AMERICAN RIVER COMPLEX
22. BADGER MOUNTAIN
23. BROWNS CANYON
24. GAP
25. CAYUSE FIRE
26. PIUTE
27. CLOVER
28. SPOKANE VALLEY
29. CENTRAL GRADE
30. MT SENTINEL
31. LANE 2
32. GRAND COMPLEX
33. TUSSOCK BAY
34. SOUTH 1
35. EVANS ROAD

Large Incidents - July 13, 2008

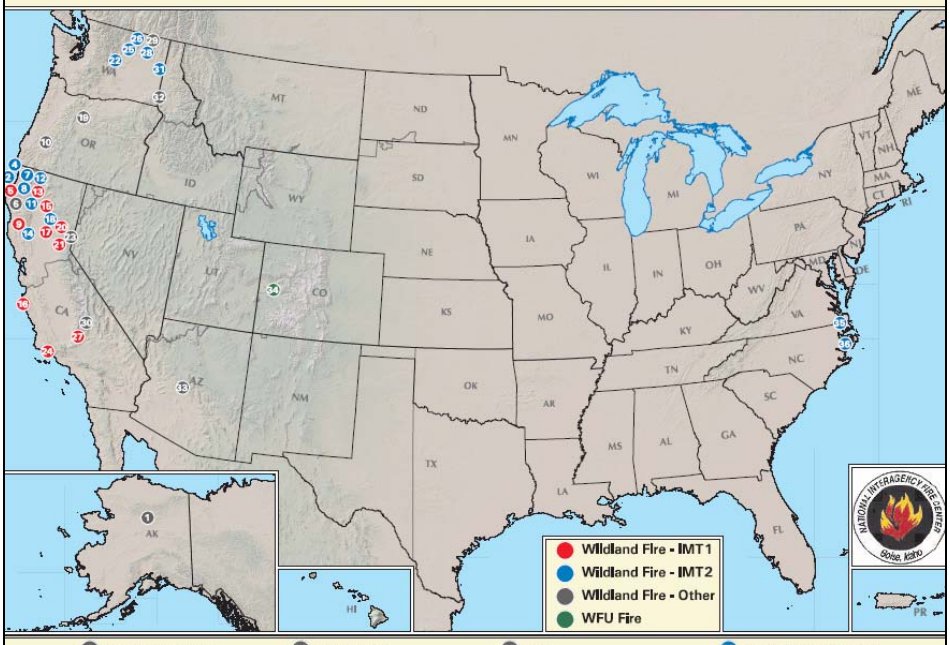

1. GOOSE SLOUGH
2. HELL'S HALF
3. HUMBOLDT COMPLEX
4. BLUE 2
5. LIME COMPLEX
6. MAD COMPLEX
7. SISKIYOU COMPLEX
8. UKONOM COMPLEX
9. MEU LIGHTNING COMPLEX
10. JIM CREEK
11. WHISKEYTOWN COMPLEX
12. BEAR WALLOW COMPLEX
13. IRON COMPLEX
14. SODA COMPLEX
15. SHU LIGHTNING COMPLEX
16. BASIN COMPLEX
17. BTU LIGHTNING COMPLEX
18. CUB COMPLEX
19. MILL
20. CANYON COMPLEX
21. AMERICAN RIVER COMPLEX
22. BADGER MOUNTAIN
23. YUBA RIVER COMPLEX
24. GAP
25. FRENCH VALLEY
26. CAYUSE FIRE
27. PIUTE
28. ABRAHAM CANYON
29. DOYLE COMPLEX
30. CLOVER
31. SPOKANE VALLEY
32. CENTRAL GRADE
33. LANE 2
34. GRAND COMPLEX
35. SOUTH 1
36. EVANS ROAD

Large Incidents - July 14, 2008

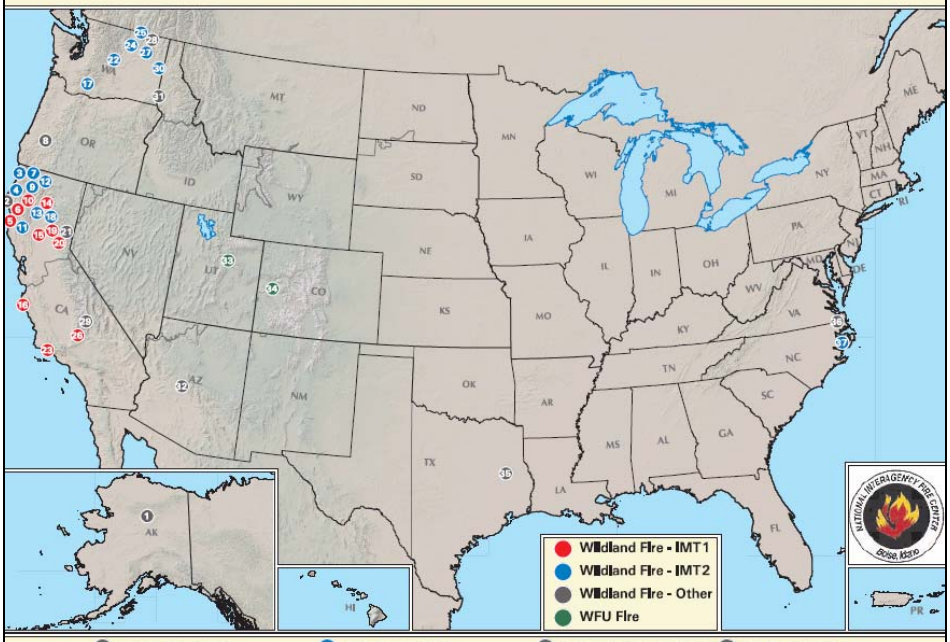

1 GOOSE SLOUGH
2 HUMBOLDT COMPLEX
3 BLUE 2
4 HELL'S HALF
5 MEU LIGHTNING COMPLEX
6 LIME COMPLEX
7 BEAR WALLOW COMPLEX
8 JIM CREEK
9 UKONOM COMPLEX
10 IRON AND ALPS COMPLEXES
11 SODA COMPLEX
12 SISKIYOU COMPLEX
13 WHISKEYTOWN COMPLEX
14 SHU LIGHTNING COMPLEX
15 BTU LIGHTNING COMPLEX
16 BASIN COMPLEX
17 COLD SPRING
18 CUB COMPLEX
19 CANYON COMPLEX
20 AMERICAN RIVER COMPLEX
21 YUBA RIVER COMPLEX
22 BADGER MOUNTAIN
23 GAP
24 FRENCH VALLEY
25 CAYUSE FIRE
26 PIUTE
27 ABRAHAM CANYON
28 DOYLE COMPLEX
29 CLOVER
30 SPOKANE VALLEY
31 CENTRAL GRADE
32 LANE 2
33 MILL HOLLOW
34 GRAND COMPLEX
35 DEVIL'S BAYOU
36 SOUTH 1
37 EVANS ROAD

Large Incidents - July 15, 2008

1 GOOSE SLOUGH
2 BLUE 2
3 HUMBOLDT COMPLEX
4 HELL'S HALF
5 UKONOM COMPLEX
6 LIME COMPLEX
7 MEU LIGHTNING COMPLEX
8 JIM CREEK
9 BEAR WALLOW COMPLEX
10 IRON AND ALPS COMPLEXES
11 SODA COMPLEX
12 SISKIYOU COMPLEX
13 SHU LIGHTNING COMPLEX
14 BASIN COMPLEX
15 COLD SPRINGS
16 CANYON COMPLEX
17 CUB COMPLEX
18 BTU LIGHTNING COMPLEX
19 AMERICAN RIVER COMPLEX
20 BADGER MOUNTAIN
21 YUBA RIVER COMPLEX
22 GAP
23 243
24 WILLOW CREEK
25 FRENCH VALLEY
26 CAYUSE FIRE
27 PIUTE
28 ABRAHAM CANYON
29 CLOVER
30 DOYLE COMPLEX
31 SPOKANE VALLEY
32 CENTRAL GRADE
33 LANE 2
34 GRAND COMPLEX
35 DEVIL'S BAYOU
36 WF HIGH LAND SE
37 SOUTH 1
38 EVANS ROAD
39 ROBBINSTON FIRE

Large Incidents - July 16, 2008

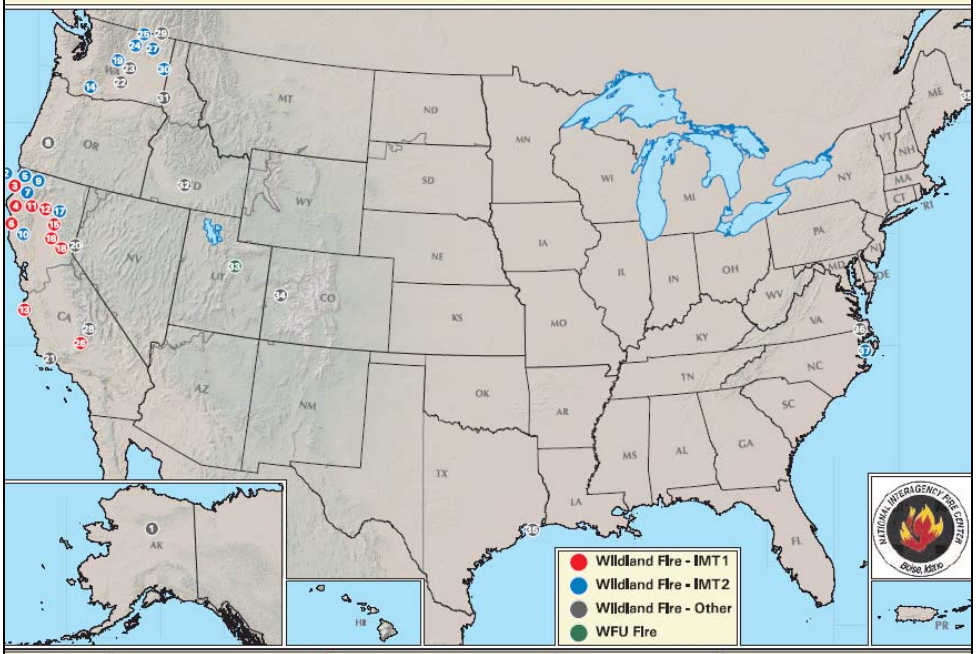

1. GOOSE SLOUGH
2. BLUE 2
3. HELL'S HALF
4. LIME COMPLEX
5. SISKIYOU COMPLEX
6. MEU LIGHTNING COMPLEX
7. UKONOM COMPLEX
8. JIM CREEK
9. BEAR WALLOW COMPLEX
10. SODA COMPLEX
11. IRON AND ALPS COMPLEXES
12. SHU LIGHTNING COMPLEX
13. BASIN COMPLEX
14. COLD SPRINGS
15. BTU LIGHTNING COMPLEX
16. CANYON COMPLEX
17. CUB COMPLEX
18. AMERICAN RIVER COMPLEX
19. BADGER MOUNTAIN
20. YUBA RIVER COMPLEX
21. GAP
22. 243
23. WILLOW CREEK
24. FRENCH VALLEY
25. CAYUSE FIRE
26. PIUTE
27. ABRAHAM CANYON
28. CLOVER
29. DOYLE COMPLEX
30. SPOKANE VALLEY
31. CENTRAL GRADE
32. GOODING GUN CLUB
33. MILL HOLLOW
34. GRAND COMPLEX
35. WF HIGH LAND SE
36. SOUTH 1
37. EVANS ROAD
38. ROBBINSTON FIRE

Large Incidents - July 17, 2008

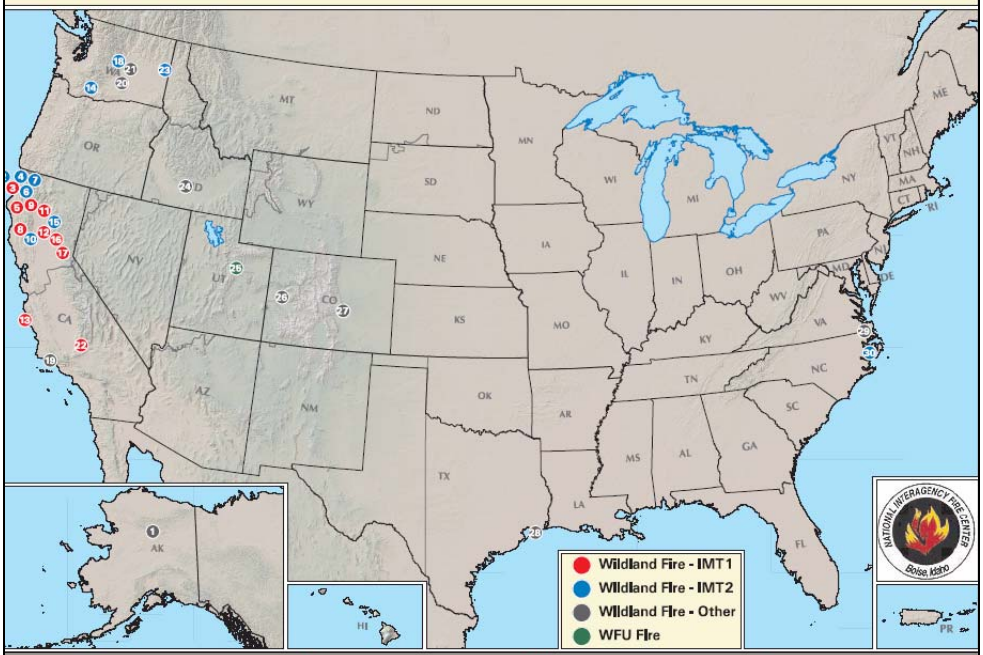

1. GOOSE SLOUGH
2. BLUE 2
3. HELL'S HALF
4. SISKIYOU COMPLEX
5. LIME COMPLEX
6. UKONOM COMPLEX
7. BEAR WALLOW COMPLEX
8. MEU LIGHTNING COMPLEX
9. IRON AND ALPS COMPLEXES
10. SODA COMPLEX
11. SHU LIGHTNING COMPLEX
12. BTU LIGHTNING COMPLEX
13. BASIN COMPLEX
14. COLD SPRINGS
15. CUB COMPLEX
16. CANYON COMPLEX
17. AMERICAN RIVER COMPLEX
18. BADGER MOUNTAIN
19. GAP
20. 243
21. WILLOW CREEK
22. PIUTE
23. SPOKANE VALLEY
24. GOODING GUN CLUB
25. MILL HOLLOW
26. GRAND COMPLEX
27. FALCON FIRE
28. WF HIGH LAND SE
29. SOUTH 1
30. EVANS ROAD

Large Incidents - July 18, 2008

1. GOOSE SLOUGH
2. BLUE 2
3. HELL'S HALF
4. SISKIYOU COMPLEX
5. LIME COMPLEX
6. UKONOM COMPLEX
7. BEAR WALLOW COMPLEX
8. MEU LIGHTNING COMPLEX
9. IRON AND ALPS COMPLEXES
10. SODA COMPLEX
11. SHU LIGHTNING COMPLEX
12. BTU LIGHTNING COMPLEX
13. BASIN COMPLEX
14. COLD SPRINGS
15. CUB COMPLEX
16. CANYON COMPLEX
17. AMERICAN RIVER COMPLEX
18. BADGER MTN COMPLEX
19. GAP
20. PIUTE
21. SPOKANE VALLEY
22. MILL HOLLOW
23. GRAND COMPLEX
24. FALCON FIRE
25. TAYLOR FIRE
26. RANGE
27. SOUTH 1
28. EVANS ROAD

Large Incidents - July 19, 2008

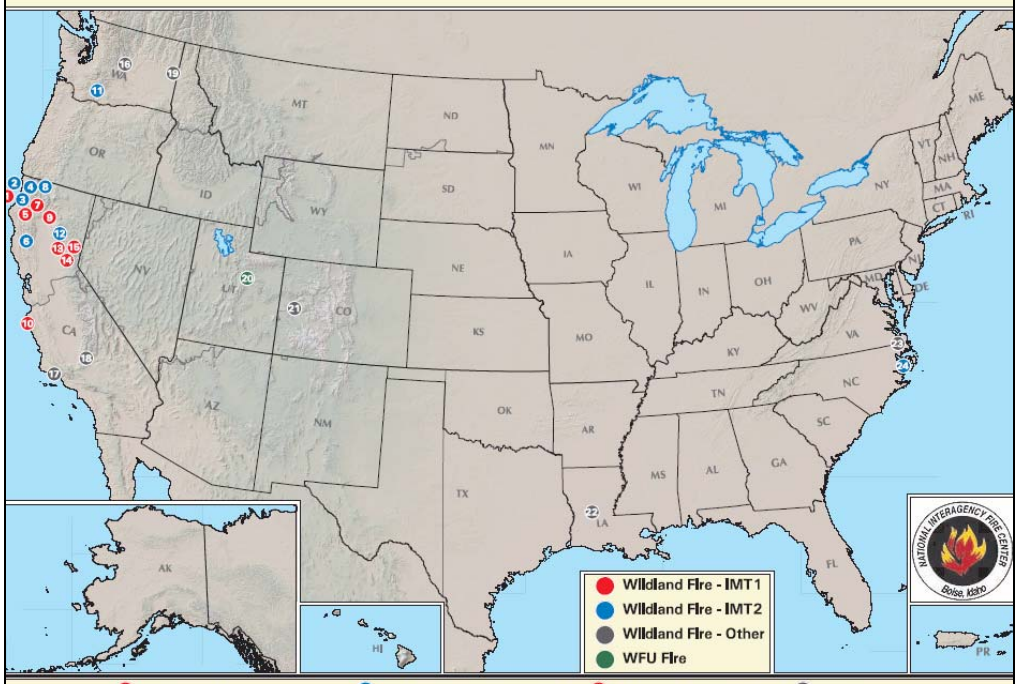

1. HELL'S HALF
2. BLUE 2
3. UKONOM COMPLEX
4. SISKIYOU COMPLEX
5. LIME COMPLEX
6. SODA COMPLEX
7. IRON AND ALPS COMPLEXES
8. BEAR WALLOW COMPLEX
9. SHU LIGHTNING COMPLEX
10. BASIN COMPLEX
11. COLD SPRINGS
12. CUB COMPLEX
13. BTU LIGHTNING COMPLEX
14. AMERICAN RIVER COMPLEX
15. CANYON COMPLEX
16. BADGER MTN COMPLEX
17. GAP
18. PIUTE
19. SPOKANE VALLEY
20. MILL HOLLOW
21. GRAND COMPLEX
22. RANGE
23. SOUTH 1
24. EVANS ROAD

Large Incidents - July 20, 2008

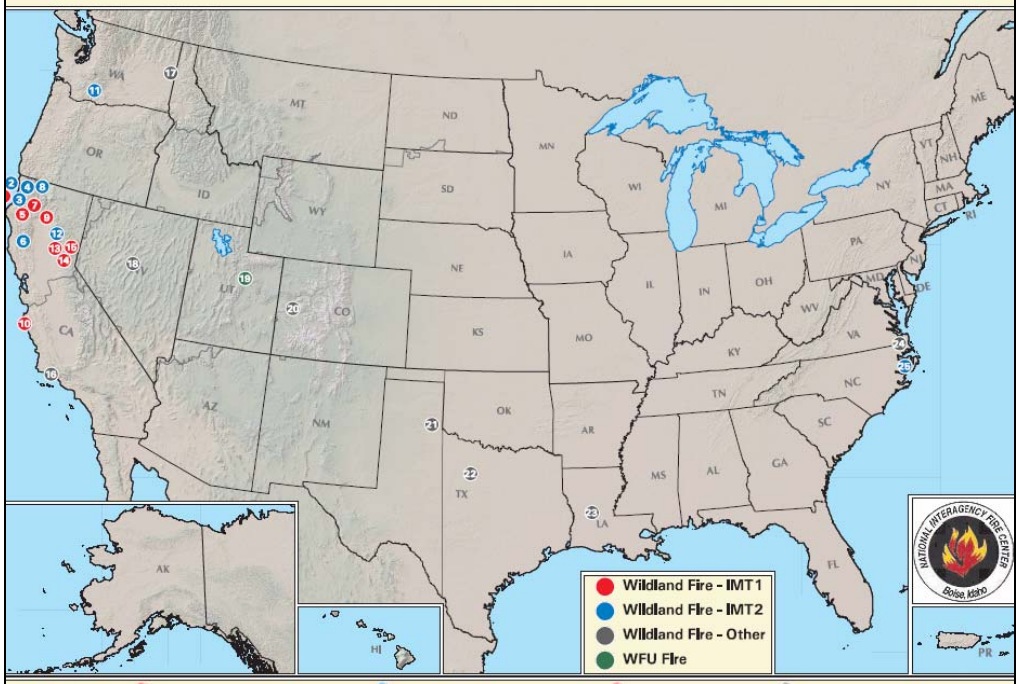

1. HELL'S HALF
2. BLUE 2
3. UKONOM COMPLEX
4. SISKIYOU COMPLEX
5. LIME COMPLEX
6. SODA COMPLEX
7. IRON AND ALPS COMPLEXES
8. BEAR WALLOW COMPLEX
9. SHU LIGHTNING COMPLEX
10. BASIN COMPLEX
11. COLD SPRINGS
12. CUB COMPLEX
13. BTU LIGHTNING COMPLEX
14. AMERICAN RIVER COMPLEX
15. CANYON COMPLEX
16. GAP
17. SPOKANE VALLEY
18. CALLAGHAN
19. MILL HOLLOW
20. GRAND COMPLEX
21. MILLER
22. WELL 35
23. RANGE
24. SOUTH 1
25. EVANS ROAD

Large Incidents - July 21, 2008

1. HELL'S HALF
2. BLUE 2
3. UKONOM COMPLEX
4. SISKIYOU COMPLEX
5. LIME COMPLEX
6. SODA COMPLEX
7. IRON AND ALPS COMPLEXES
8. BEAR WALLOW COMPLEX
9. SHU LIGHTNING COMPLEX
10. BASIN COMPLEX
11. COLD SPRINGS
12. CUB COMPLEX
13. BTU LIGHTNING COMPLEX
14. AMERICAN RIVER COMPLEX
15. CANYON COMPLEX
16. GAP
17. SPOKANE VALLEY
18. CALLAGHAN
19. EAST CREEK WFU
20. DRY WASH
21. CACTUS
22. MILL HOLLOW
23. GRAND COMPLEX
24. OXYOKE
25. MILLER
26. MAENIUS
27. WELL 35
28. RANGE
29. SOUTH 1
30. EVANS ROAD

Large Incidents - July 22, 2008

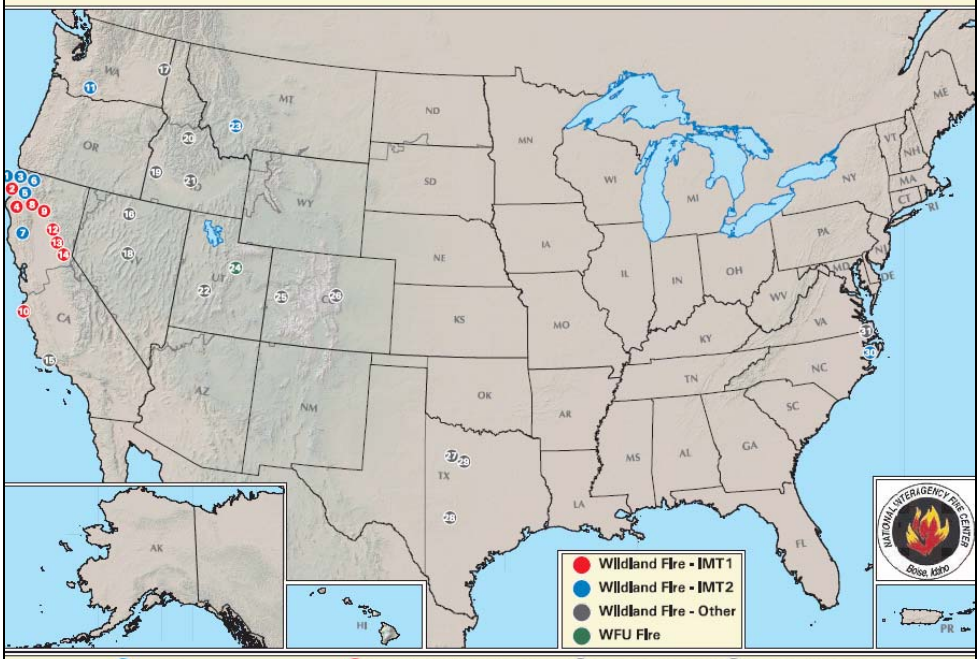

1. BLUE 2
2. HELL'S HALF
3. SISKIYOU COMPLEX
4. LIME COMPLEX
5. UKONOM COMPLEX
6. BEAR WALLOW COMPLEX
7. SODA COMPLEX
8. IRON AND ALPS COMPLEXES
9. SHU LIGHTNING COMPLEX
10. BASIN COMPLEX
11. COLD SPRINGS
12. BTU LIGHTNING COMPLEX
13. CANYON COMPLEX
14. AMERICAN RIVER COMPLEX
15. GAP
16. BURN CANYON
17. SPOKANE VALLEY
18. CALLAGHAN
19. CON SHEA
20. RUSH CREEK
21. SPUD
22. DRY WASH
23. CACTUS
24. MILL HOLLOW
25. GRAND COMPLEX
26. OXYOKE
27. WELL 35
28. MAENIUS
29. BRADLEY RANCH
30. EVANS ROAD
31. SOUTH 1

Large Incidents - July 23, 2008

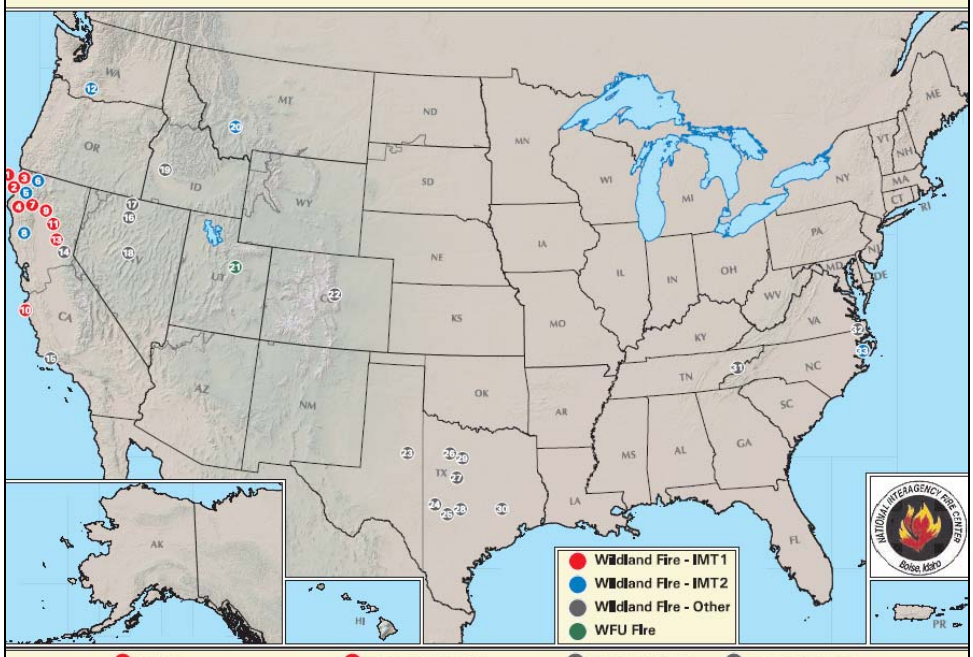

1. BLUE 2
2. HELL'S HALF
3. SISKIYOU COMPLEX
4. LIME COMPLEX
5. UKONOM COMPLEX
6. BEAR WALLOW COMPLEX
7. IRON AND ALPS COMPLEXES
8. SODA COMPLEX
9. SHU LIGHTNING COMPLEX
10. BASIN COMPLEX
11. BTU LIGHTNING COMPLEX
12. COLD SPRINGS
13. CANYON COMPLEX
14. AMERICAN RIVER COMPLEX
15. GAP
16. BOX SPRING
17. BURN CANYON
18. CALLAGHAN
19. BLACKS CREEK
20. CACTUS
21. MILL HOLLOW
22. OXYOKE
23. CAMP SPRING FIRE
24. MEPKIN
25. MAENIUS
26. WELL 35
27. LAMKIN FIRE
28. 3M RANCH FIRE
29. BRADLEY RANCH
30. BETHELA GROVE
31. PARKWAY
32. SOUTH 1
33. EVANS ROAD

Large Incidents - July 24, 2008

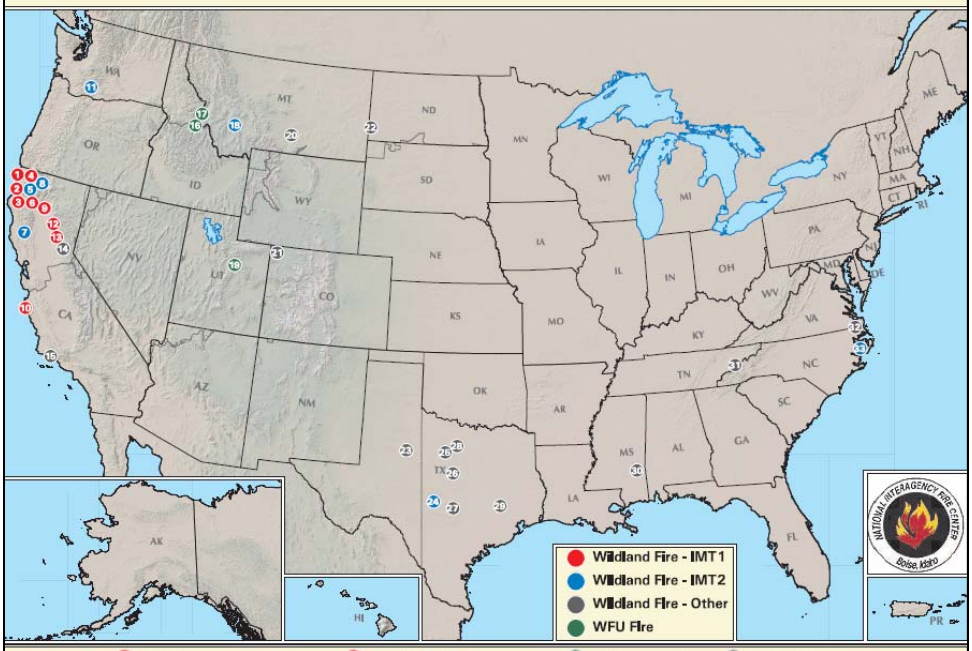

1. BLUE 2
2. HELL'S HALF
3. LIME COMPLEX
4. SISKIYOU COMPLEX
5. UKONOM COMPLEX
6. IRON AND ALPS COMPLEXES
7. SODA COMPLEX
8. BEAR WALLOW COMPLEX
9. SHU LIGHTNING COMPLEX
10. BASIN COMPLEX
11. COLD SPRINGS
12. BTU LIGHTNING COMPLEX
13. CANYON COMPLEX
14. AMERICAN RIVER COMPLEX
15. GAP
16. WOOD HUMP
17. HELL'S 1/2 SADDLE
18. CACTUS
19. MILL HOLLOW
20. ECHO CANYON
21. KRAFT
22. BROWN
23. CAMP SPRING FIRE
24. MEPKIN
25. 717 FIRE
26. LAMKIN FIRE
27. 3M RANCH FIRE
28. WELL 35
29. BETHELA GROVE
30. WILLIE VARNER
31. PARKWAY
32. SOUTH 1
33. EVANS ROAD

Large Incidents - July 25, 2008

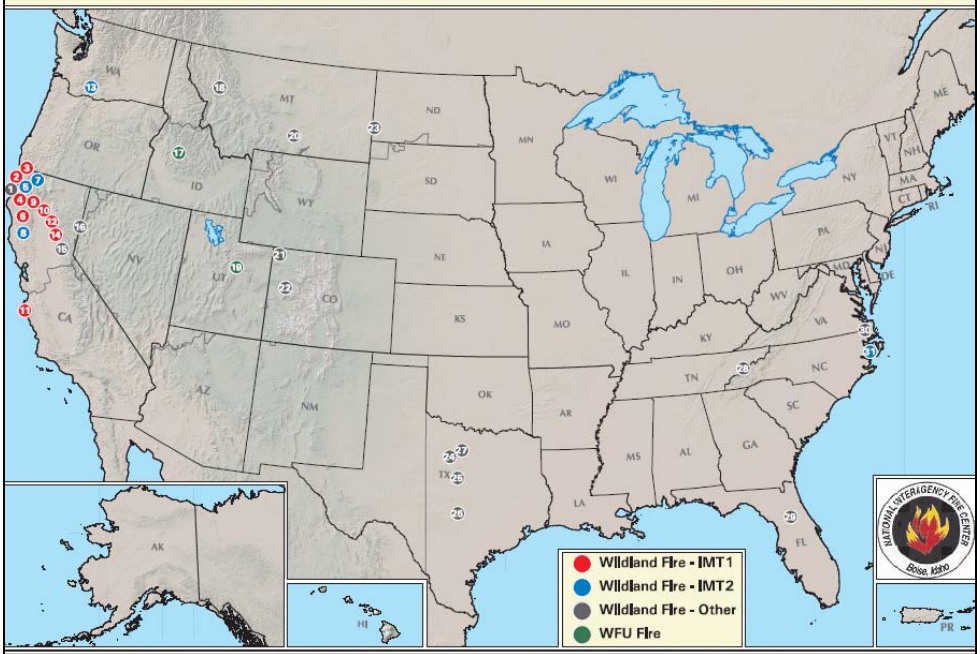

1. PANTHER
2. SISKIYOU COMPLEX
3. BLUE 2
4. HELL'S HALF
5. UKONOM COMPLEX
6. LIME COMPLEX
7. BEAR WALLOW COMPLEX
8. SODA COMPLEX
9. IRON AND ALPS COMPLEXES
10. SHU LIGHTNING COMPLEX
11. BASIN COMPLEX
12. BTU LIGHTNING COMPLEX
13. COLD SPRINGS
14. CANYON COMPLEX
15. AMERICAN RIVER COMPLEX
16. STUHLMILLER
17. LOST WFU
18. LINDBERGH LAKE
19. MILL HOLLOW
20. ECHO CANYON
21. KRAFT
22. HOUSETOP
23. BROWN
24. 717 FIRE
25. LAMKIN FIRE
26. 3M RANCH FIRE
27. WELL 35
28. PARKWAY
29. LAKE CHARLES #29
30. SOUTH 1
31. EVANS ROAD

Large Incidents - July 26, 2008

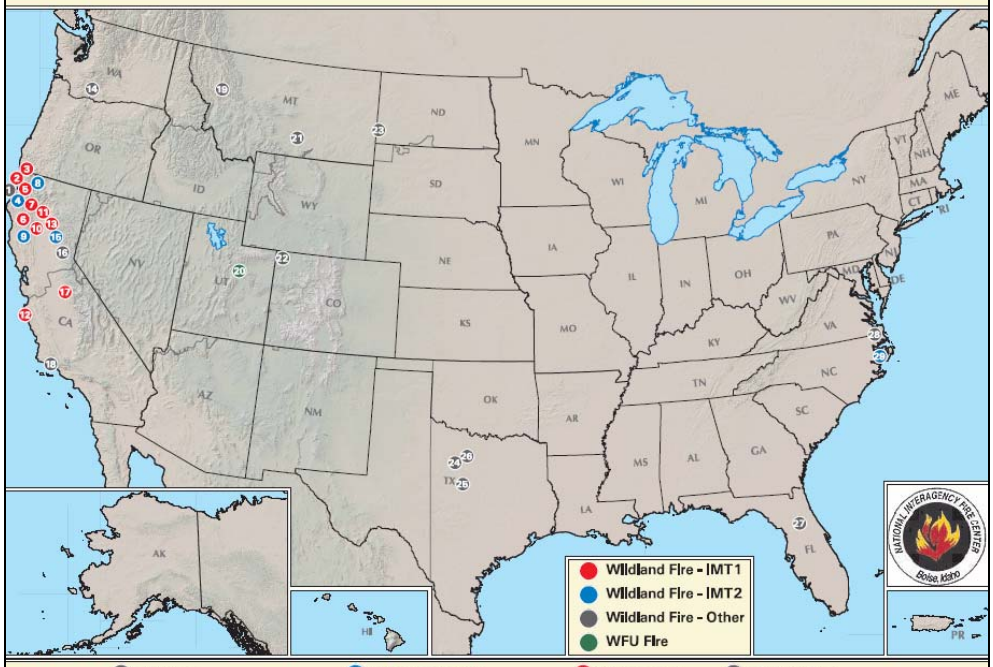

1. PANTHER
2. SISKIYOU COMPLEX
3. BLUE 2
4. HELL'S HALF
5. UKONOM COMPLEX
6. LIME COMPLEX
7. IRON AND ALPS COMPLEXES
8. BEAR WALLOW COMPLEX
9. SODA COMPLEX
10. YOLLA BOLLY COMPLEX
11. SHU LIGHTNING COMPLEX
12. BASIN COMPLEX
13. BTU LIGHTNING COMPLEX
14. COLD SPRINGS
15. CANYON COMPLEX
16. AMERICAN RIVER COMPLEX
17. TELEGRAPH
18. GAP
19. LINDBERGH LAKE
20. MILL HOLLOW
21. ECHO CANYON
22. KRAFT
23. BROWN
24. 717 FIRE
25. LAMKIN FIRE
26. WELL 35
27. LAKE CHARLES #29
28. SOUTH 1
29. EVANS ROAD

Large Incidents - July 27, 2008

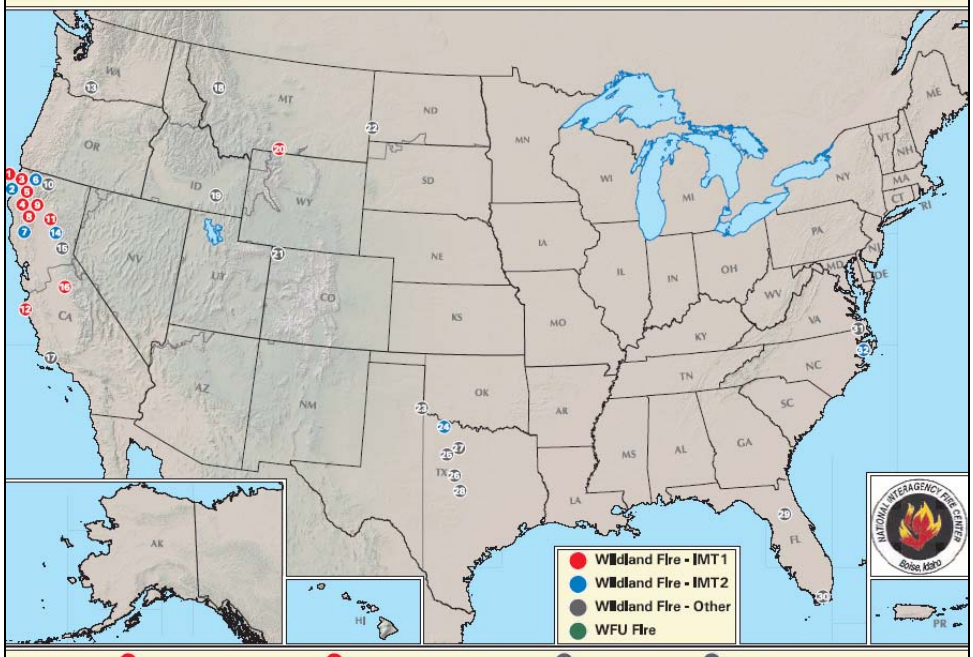

1. BLUE 2
2. HELL'S HALF
3. SISKIYOU COMPLEX
4. LIME COMPLEX
5. UKONOM COMPLEX
6. BEAR WALLOW COMPLEX
7. SODA COMPLEX
8. YOLLA BOLLY COMPLEX
9. IRON AND ALPS COMPLEXES
10. PANTHER
11. BTU LIGHTNING COMPLEX
12. BASIN COMPLEX
13. COLD SPRINGS
14. CANYON COMPLEX
15. AMERICAN RIVER COMPLEX
16. TELEGRAPH
17. GAP
18. LINDBERGH LAKE
19. NIEBAUR
20. CASCADE
21. KRAFT
22. BROWN
23. HWY 62 FIRE
24. BRADLEY RANCH
25. 717 FIRE
26. LAMKIN FIRE
27. WELL 35
28. DONUT FIRE
29. LAKE CHARLES #29
30. RADIUS ROD
31. SOUTH 1
32. EVANS ROAD

Large Incidents - July 28, 2008

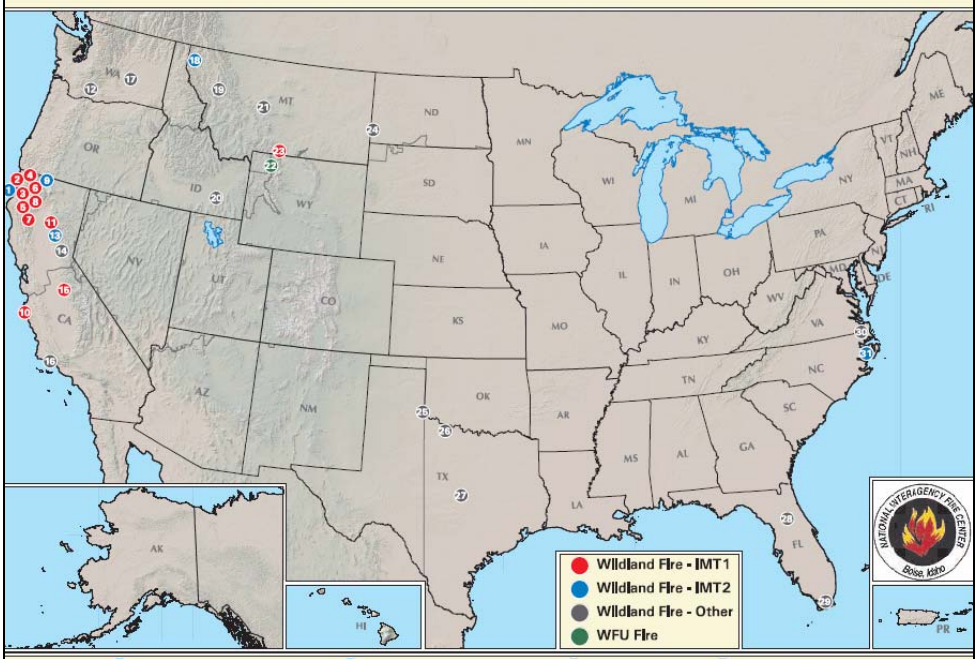

1. HELL'S HALF
2. SISKIYOU COMPLEX
3. UKONOM COMPLEX
4. BLUE 2
5. LIME COMPLEX
6. PANTHER
7. YOLLA BOLLY COMPLEX
8. IRON AND ALPS COMPLEXES
9. BEAR WALLOW COMPLEX
10. BASIN COMPLEX
11. BTU LIGHTNING COMPLEX
12. COLD SPRINGS
13. CANYON COMPLEX
14. AMERICAN RIVER COMPLEX
15. TELEGRAPH
16. GAP
17. 262
18. PARMENTER
19. LINDBERGH LAKE
20. NEIBAUR
21. HARLEY
22. GUNBARREL
23. CASCADE
24. BROWN
25. HWY 62 FIRE
26. BRADLEY RANCH
27. DONUT FIRE
28. LAKE CHARLES #29
29. RADIUS ROD
30. SOUTH 1
31. EVANS ROAD

Large Incidents - July 29, 2008

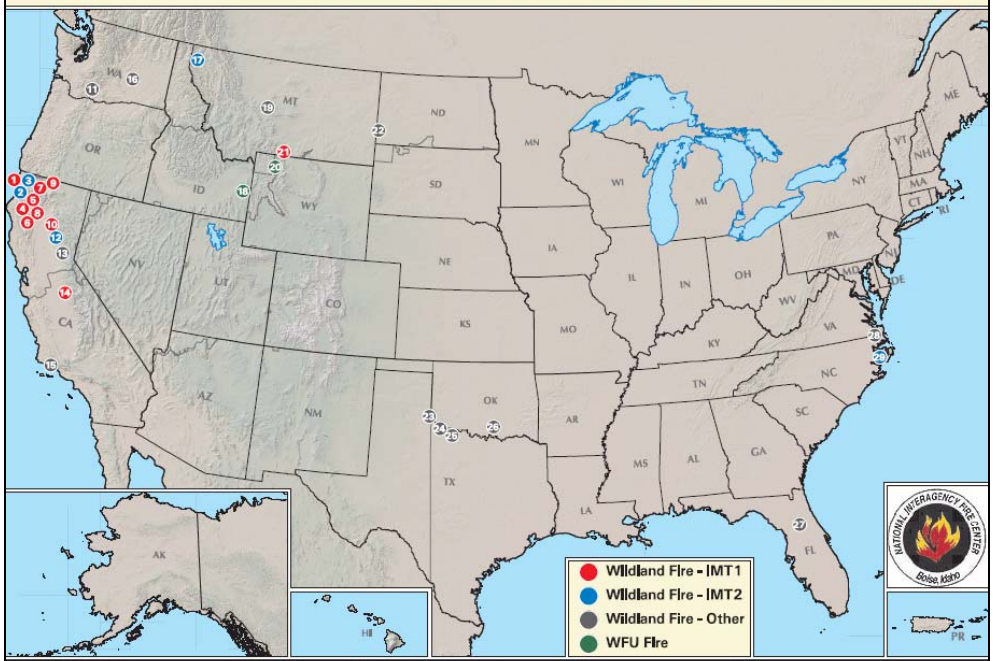

1. BLUE 2
2. HELL'S HALF
3. BEAR WALLOW COMPLEX
4. LIME COMPLEX
5. UKONOM COMPLEX
6. YOLLA BOLLY COMPLEX
7. SISKIYOU COMPLEX
8. IRON AND ALPS COMPLEXES
9. PANTHER
10. BTU LIGHTNING COMPLEX
11. COLD SPRINGS
12. CANYON COMPLEX
13. AMERICAN RIVER COMPLEX
14. TELEGRAPH
15. GAP
16. 262
17. PARMENTER
18. FLAG KNOLL
19. HARLEY
20. GUNBARREL
21. CASCADE
22. BROWN
23. HWY 62 FIRE
24. ROCK CREEK FIRE
25. BRADLEY RANCH
26. RAVIA
27. LAKE CHARLES #29
28. SOUTH 1
29. EVANS ROAD

Large Incidents - July 30, 2008

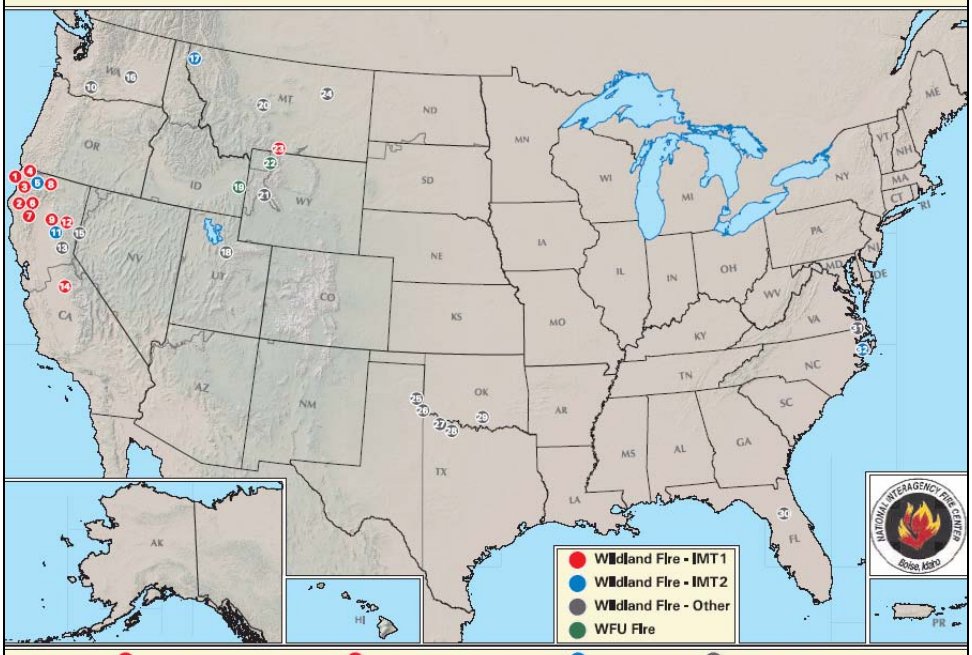

1. BLUE 2
2. LIME COMPLEX
3. UKONOM COMPLEX
4. SISKIYOU COMPLEX
5. BEAR WALLOW COMPLEX
6. IRON AND ALPS COMPLEXES
7. YOLLA BOLLY COMPLEX
8. PANTHER
9. BTU LIGHTNING COMPLEX
10. COLD SPRINGS
11. CANYON COMPLEX
12. RICH
13. AMERICAN RIVER COMPLEX
14. TELEGRAPH
15. GOOSEBERRY
16. 262
17. PARMENTER
18. BRIDAL FALLS 2
19. FLAG KNOLL
20. HARLEY
21. NEW FORK
22. GUNBARREL
23. CASCADE
24. DUCK
25. HWY 62 FIRE
26. RED RIVER FIRE
27. ROCK CREEK FIRE
28. BRADLEY RANCH
29. MCMILLEN
30. LAKE CHARLES #29
31. SOUTH 1
32. EVANS ROAD

Large Incidents - July 31, 2008

1. SISKIYOU COMPLEX
2. LIME COMPLEX
3. UKONOM COMPLEX
4. BLUE 2
5. PANTHER
6. IRON AND ALPS COMPLEXES
7. YOLLA BOLLY COMPLEX
8. BEAR WALLOW COMPLEX
9. COLD SPRINGS
10. CANYON COMPLEX
11. RICH
12. AMERICAN RIVER COMPLEX
13. TELEGRAPH
14. GOOSEBERRY
15. TEHIPTE
16. LITTLE ONE
17. PARMENTER
18. CABIN CREEK
19. BLACKHAWK
20. NEWT
21. BRIDAL FALLS 2
22. FLAG KNOLL
23. HARLEY
24. NEW FORK
25. GUNBARREL
26. CASCADE
27. CHIEF
28. DUCK
29. PARKS COMPLEX
30. RED RIVER FIRE
31. ROCK CREEK FIRE
32. MCMILLEN
33. COGAN CREEK
34. SOUTH 1
35. EVANS ROAD

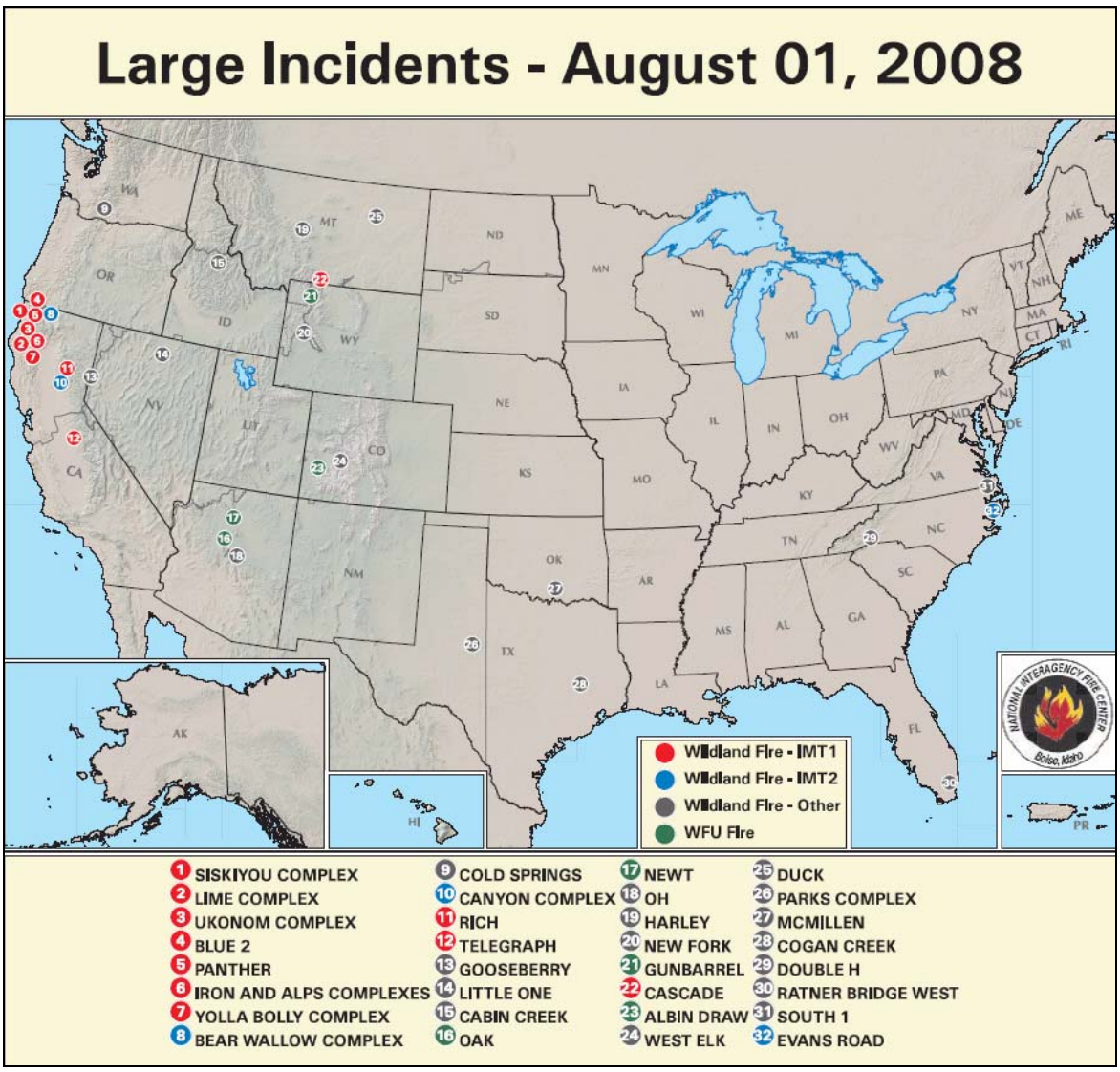
Large Incidents - August 01, 2008
Wildland Fire - IMT1
Wildland Fire - IMT2
Wildland Fire - Other
WFU Fire
1 SISKIYOU COMPLEX
2 LIME COMPLEX
3 UKONOM COMPLEX
4 BLUE 2
5 PANTHER
6 IRON AND ALPS COMPLEXES
7 YOLLA BOLLY COMPLEX
8 BEAR WALLOW COMPLEX
9 COLD SPRINGS
10 CANYON COMPLEX
11 RICH
12 TELEGRAPH
13 GOOSEBERRY
14 LITTLE ONE
15 CABIN CREEK
16 OAK
17 NEWT
18 OH
19 HARLEY
20 NEW FORK
21 GUNBARREL
22 CASCADE
23 ALBIN DRAW
24 WEST ELK
25 DUCK
26 PARKS COMPLEX
27 MCMILLEN
28 COGAN CREEK
29 DOUBLE H
30 RATNER BRIDGE WEST
31 SOUTH 1
32 EVANS ROAD

Large Incidents - August 02, 2008

1. SISKIYOU COMPLEX
2. LIME COMPLEX
3. UKONOM COMPLEX
4. BLUE 2
5. PANTHER
6. IRON AND ALPS COMPLEXES
7. YOLLA BOLLY COMPLEX
8. BEAR WALLOW COMPLEX
9. COLD SPRINGS
10. CANYON COMPLEX
11. RICH
12. TELEGRAPH
13. GREEN LAKE
14. SMITH LAKE FIRE
15. LITTLE ONE
16. CABIN CREEK
17. SAND SHED
18. LITTLE BALD MOUNTAIN
19. OAK
20. NEWT
21. WILLOW WFU
22. HARLEY
23. LE HARDY
24. WAGSTAFF
25. NEW FORK
26. GUNBARREL
27. CASCADE
28. MAVERICK
29. ALBIN DRAW
30. DUCK
31. PARKS COMPLEX
32. TAYLOR
33. MENARD
34. MCMILLEN
35. DOUBLE H
36. RATNER BRIDGE WEST
37. EVANS ROAD

Large Incidents - August 03, 2008

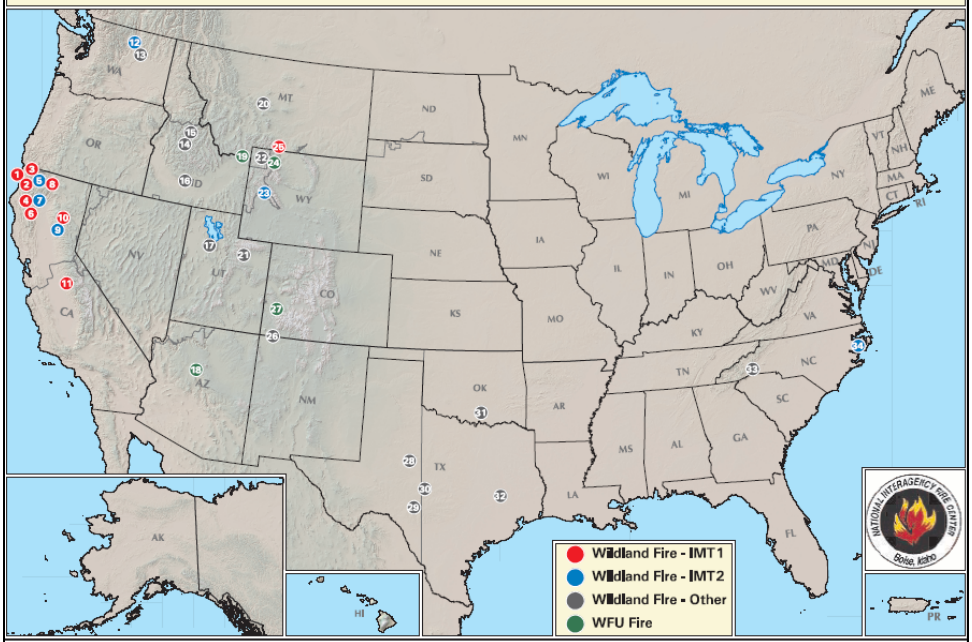

1. BLUE 2
2. UKONOM COMPLEX
3. SISKIYOU COMPLEX
4. LIME COMPLEX
5. BEAR WALLOW COMPLEX
6. YOLLA BOLLY COMPLEX
7. IRON AND ALPS COMPLEXES
8. PANTHER
9. CANYON COMPLEX
10. RICH
11. TELEGRAPH
12. GREEN LAKE
13. SMITH LAKE FIRE
14. RUSH CREEK
15. CABIN CREEK
16. SAND SHED
17. LITTLE BALD MOUNTAIN
18. OAK
19. WILLOW WFU
20. HARLEY
21. WAGSTAFF
22. LE HARDY
23. NEW FORK
24. GUNBARREL
25. CASCADE
26. MAVERICK
27. ALBIN DRAW
28. PARKS COMPLEX
29. TAYLOR ROAD
30. MENARD
31. MCMILLEN
32. DICKEY LOOP
33. DOUBLE H
34. EVANS ROAD

Large Incidents - August 04, 2008

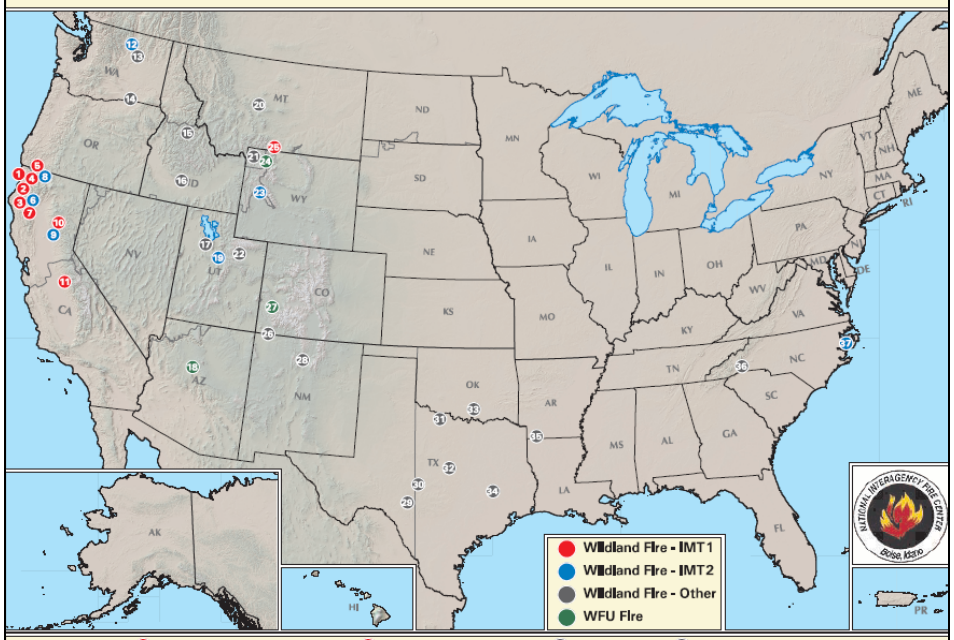

1. SISKIYOU COMPLEX
2. UKONOM COMPLEX
3. LIME COMPLEX
4. BLUE 2
5. PANTHER
6. IRON AND ALPS COMPLEXES
7. YOLLA BOLLY COMPLEX
8. BEAR WALLOW COMPLEX
9. CANYON COMPLEX
10. RICH
11. TELEGRAPH
12. GREEN LAKE
13. SMITH LAKE FIRE
14. 730 FIRE
15. CABIN CREEK
16. SAND SHED
17. LITTLE BALD MOUNTAIN
18. OAK
19. SPRING LAKE
20. HARLEY
21. LE HARDY
22. WAGSTAFF
23. NEW FORK
24. GUNBARREL
25. CASCADE
26. MAVERICK
27. ALBIN DRAW
28. PEAK
29. TAYLOR ROAD
30. MENARD
31. PARK RANCH ROAD
32. YATES
33. MCMILLEN
34. DICKEY LOOP
35. LAFAYETTE 1
36. DOUBLE H
37. EVANS ROAD

Large Incidents - August 05, 2008

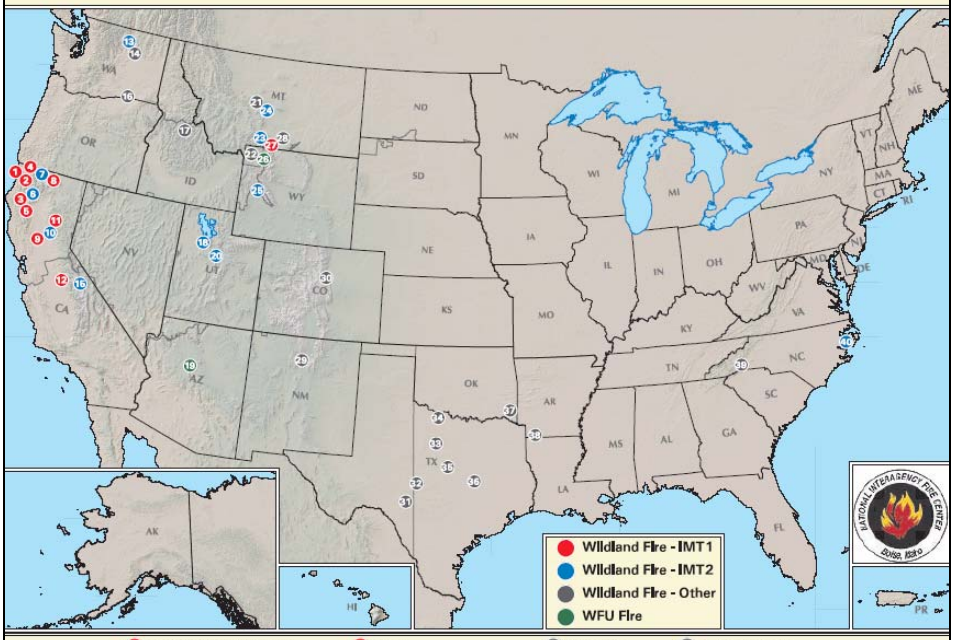

1. SISKIYOU COMPLEX
2. UKONOM COMPLEX
3. LIME COMPLEX
4. PANTHER
5. YOLLA BOLLY COMPLEX
6. IRON AND ALPS COMPLEXES
7. BEAR WALLOW COMPLEX
8. BLUE 2
9. CRAIG
10. CANYON COMPLEX
11. RICH
12. TELEGRAPH
13. GREEN LAKE
14. SMITH LAKE FIRE
15. SHERWIN
16. 730 FIRE
17. CABIN CREEK
18. LITTLE BALD MOUNTAIN
19. OAK
20. SPRING LAKE
21. HARLEY
22. LE HARDY
23. TUMBLE CREEK
24. RUSSIAN FLATS
25. NEW FORK
26. GUNBARREL
27. CASCADE
28. ROCK QUARRY
29. PEAK
30. GREEN MTN
31. TAYLOR ROAD
32. MENARD
33. SHARPEYE
34. PARK RANCH ROAD
35. YATES
36. HAMMOND
37. LOST POND
38. LAFAYETTE 1
39. DOUBLE H
40. EVANS ROAD

Large Incidents - August 06, 2008

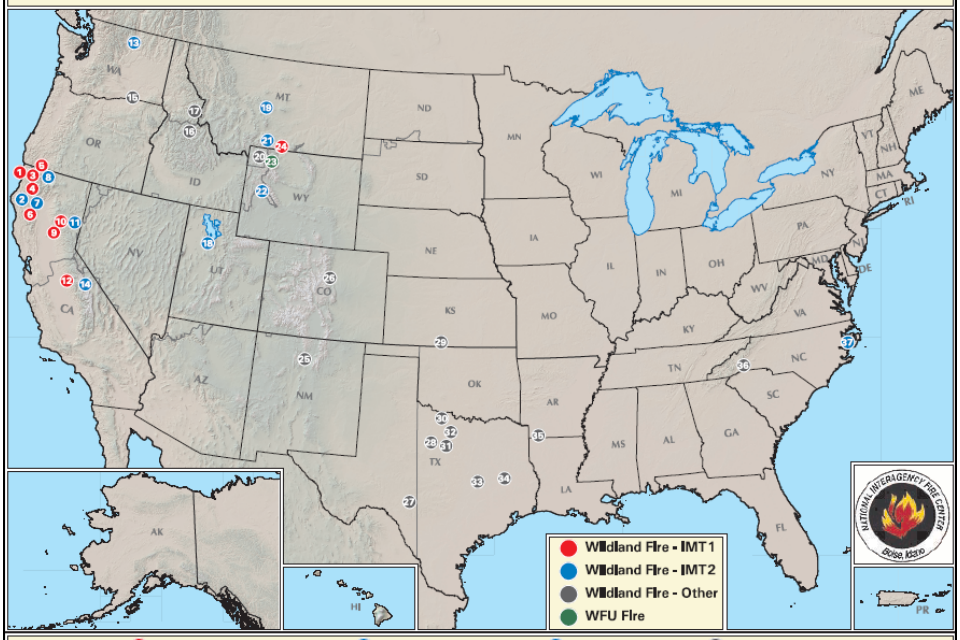

1 SISKIYOU COMPLEX
2 LIME COMPLEX
3 BLUE 2
4 UKONOM COMPLEX
5 PANTHER
6 YOLLA BOLLY COMPLEX
7 IRON AND ALPS COMPLEXES
8 BEAR WALLOW COMPLEX
9 CRAIG
10 RICH
11 CANYON COMPLEX
12 TELEGRAPH
13 GREEN LAKE
14 SHERWIN
15 730 FIRE
16 CABIN CREEK
17 RATTLESNAKE
18 LITTLE BALD MOUNTAIN
19 RUSSIAN FLATS
20 LE HARDY
21 TUMBLE CREEK
22 NEW FORK
23 GUNBARREL
24 CASCADE
25 PEAK
26 GREEN MTN
27 TAYLOR ROAD
28 BLACK
29 BARBER COUNTY
30 PARK RANCH ROAD
31 SHARPEYE
32 CAMPSEY
33 HAMMOND
34 MURPHY'S LAW
35 LAFAYETTE 1
36 DOUBLE H
37 EVANS ROAD

Large Incidents - August 07, 2008

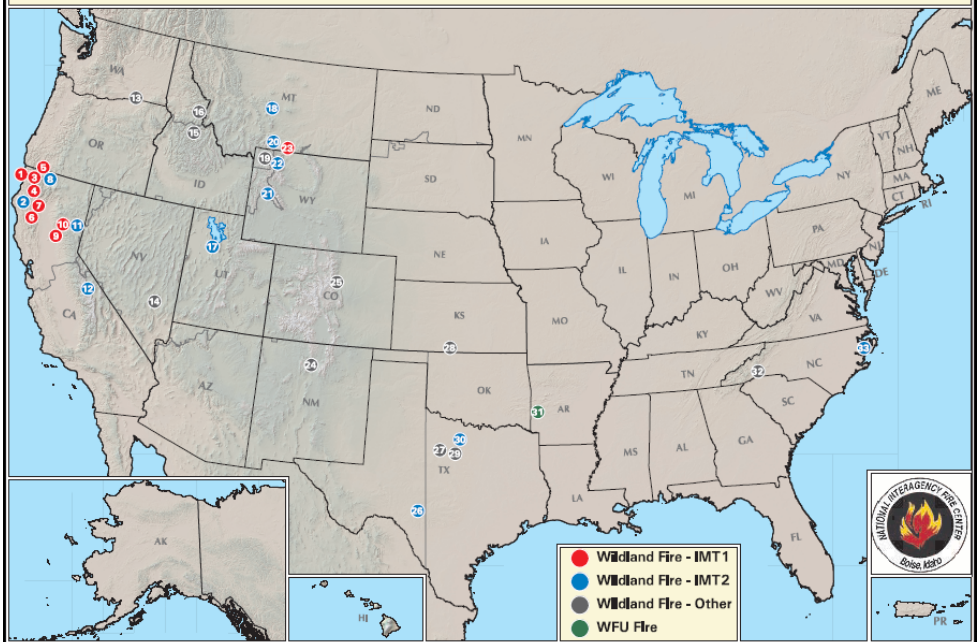

1 SISKIYOU COMPLEX
2 LIME COMPLEX
3 BLUE 2
4 UKONOM COMPLEX
5 PANTHER
6 YOLLA BOLLY COMPLEX
7 IRON AND ALPS COMPLEXES
8 BEAR WALLOW COMPLEX
9 CRAIG
10 RICH
11 CANYON COMPLEX
12 SHERWIN
13 730 FIRE
14 JACOB
15 CABIN CREEK
16 RATTLESNAKE
17 LITTLE BALD MOUNTAIN
18 RUSSIAN FLATS
19 LE HARDY
20 TUMBLE CREEK
21 NEW FORK
22 GUNBARREL
23 CASCADE
24 PEAK
25 GREEN MTN
26 TAYLOR ROAD
27 BLACK
28 BARBER COUNTY
29 SHARPEYE
30 CAMPSEY
31 HAWK'S OVERLOOK
32 DOUBLE H
33 EVANS ROAD

Large Incidents - August 08, 2008

1. BLUE 2
2. SISKIYOU COMPLEX
3. LIME COMPLEX
4. BEAR WALLOW COMPLEX
5. UKONOM COMPLEX
6. IRON AND ALPS COMPLEXES
7. YOLLA BOLLY COMPLEX
8. PANTHER
9. CRAIG
10. CANYON COMPLEX
11. RICH
12. COLUMBIA RIVER ROAD
13. SHERWIN
14. 730 FIRE
15. JACOB
16. RATTLESNAKE
17. CABIN CREEK
18. WOOD HUMP
19. LITTLE BALD MOUNTAIN
20. RUSSIAN FLATS
21. LE HARDY
22. TUMBLE CREEK
23. NEW FORK
24. GUNBARREL
25. CASCADE
26. PEAK
27. GREEN MTN
28. BLACK
29. BARBER COUNTY
30. SHARPEYE
31. FLORENCE
32. KNOB HILL
33. HAWK'S OVERLOOK WFU
34. DOUBLE H
35. EVANS ROAD

Large Incidents - August 09, 2008

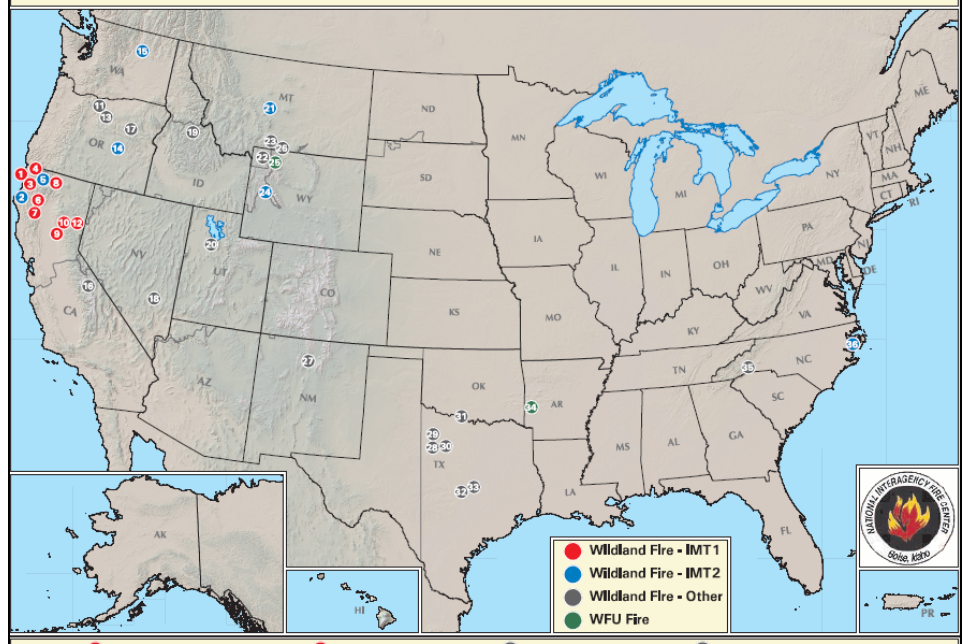

1. BLUE 2
2. LIME COMPLEX
3. UKONOM COMPLEX
4. SISKIYOU COMPLEX
5. BEAR WALLOW COMPLEX
6. IRON AND ALPS COMPLEXES
7. YOLLA BOLLY COMPLEX
8. PANTHER
9. CRAIG
10. RICH
11. OAKBROOK
12. CANYON COMPLEX
13. NORTH POLE RIDGE
14. SILVIES RIVER
15. COLUMBIA RIVER ROAD
16. SHERWIN
17. SUNSHINE
18. JACOB
19. CABIN CREEK
20. LITTLE BALD MOUNTAIN
21. RUSSIAN FLATS
22. LE HARDY
23. TUMBLE CREEK
24. NEW FORK
25. GUNBARREL
26. CASCADE
27. PEAK
28. BLACK
29. SWENSON
30. SHARPEYE
31. HAY BALE
32. FLORENCE
33. KNOB HILL
34. HAWK'S OVERLOOK WFU
35. DOUBLE H
36. EVANS ROAD

Large Incidents - August 10, 2008

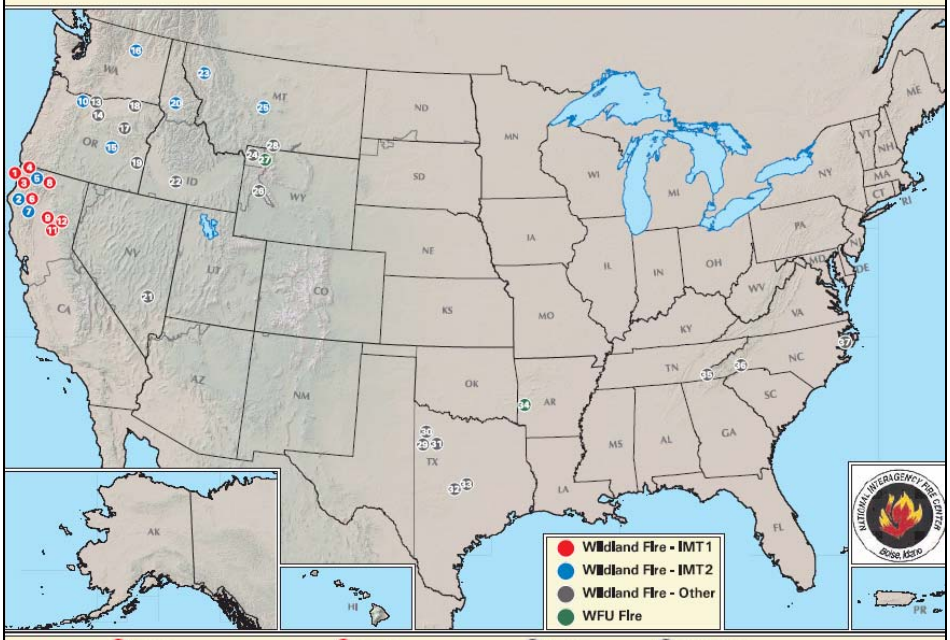

1. BLUE 2
2. LIME COMPLEX
3. UKONOM COMPLEX
4. SISKIYOU COMPLEX
5. BEAR WALLOW COMPLEX
6. IRON AND ALPS COMPLEXES
7. YOLLA BOLLY COMPLEX
8. PANTHER
9. RICH
10. GNARL
11. CRAIG
12. CANYON COMPLEX
13. OAKBROOK
14. NORTH POLE RIDGE
15. SILVIES RIVER
16. COLUMBIA RIVER ROAD
17. SUNSHINE
18. EAGLE CREEK
19. WATSON
20. CHURCH CANYON
21. JACOB
22. BLISS
23. DEEP DRAW
24. LE HARDY
25. RUSSIAN FLATS
26. NEW FORK
27. GUNBARREL
28. CASCADE
29. BLACK
30. SWENSON
31. SHARPEYE
32. FLORENCE
33. KNOB HILL
34. HAWK'S OVERLOOK WFU
35. PINE STAND RIDGE
36. DOUBLE H
37. EVANS ROAD

Large Incidents - August 11, 2008

1. SISKIYOU COMPLEX
2. UKONOM COMPLEX
3. LIME COMPLEX
4. PANTHER
5. YOLLA BOLLY COMPLEX
6. IRON AND ALPS COMPLEXES
7. BEAR WALLOW COMPLEX
8. BLUE 2
9. GNARL
10. CRAIG
11. CANYON COMPLEX
12. NORTH POLE RIDGE
13. SILVIES RIVER
14. COLUMBIA RIVER ROAD
15. SUNSHINE
16. EAGLE CREEK
17. WATSON
18. SNOWHOLE
19. ROCK CREEK
20. HUME CREEK
21. CHURCH CANYON
22. EAST SLIDE ROCK RIDGE
23. DEEP DRAW
24. DEVIL
25. ROBBINS
26. RUSSIAN FLATS
27. NEW FORK
28. GUNBARREL
29. CASCADE
30. SWENSON
31. FAWN RIDGE
32. SHARPEYE
33. FLORENCE
34. HAWK'S OVERLOOK WFU
35. PINE STAND RIDGE
36. DOUBLE H
37. EVANS ROAD

Large Incidents - August 12, 2008

1 BLUE 2
2 SISKIYOU COMPLEX
3 LIME COMPLEX
4 UKONOM COMPLEX
5 IRON AND ALPS COMPLEXES
6 YOLLA BOLLY COMPLEX
7 BEAR WALLOW COMPLEX
8 PANTHER
9 GNARL
10 CANYON COMPLEX
11 650
12 NORTH POLE RIDGE
13 SILVIES RIVER
14 EAGLE CREEK
15 ROCK CREEK
16 SNOW HOLE
17 HUME CREEK
18 CHURCH CANYON
19 SOUTH BARKER
20 DEEP DRAW
21 DEVIL
22 ROBBINS
23 COVE SPRINGS
24 RUSSIAN FLATS
25 NEW FORK
26 GUNBARREL
27 CASCADE
28 CLARK
29 SWENSON
30 FAWN RIDGE
31 SHARPEYE
32 FLORENCE
33 LOST FIRE
34 BIG PILOT ROCK
35 PINE STAND RIDGE
36 DOUBLE H
37 EVANS ROAD

Large Incidents - August 13, 2008

1 SISKIYOU COMPLEX
2 UKONOM COMPLEX
3 BLUE 2
4 PANTHER
5 LIME COMPLEX
6 YOLLA BOLLY COMPLEX
7 IRON AND ALPS COMPLEXES
8 BEAR WALLOW COMPLEX
9 GNARL
10 CANYON COMPLEX
11 NORTH POLE RIDGE
12 OCHOCO FIRE USE
13 SILVIES RIVER
14 COLUMBIA RIVER ROAD
15 EAGLE CREEK
16 SNOW HOLE
17 HUME CREEK
18 CHURCH CANYON
19 SOUTH BARKER
20 DEEP DRAW
21 DEVIL
22 ROBBINS
23 COVE SPRINGS
24 RUSSIAN FLATS
25 NEW FORK
26 GUNBARREL
27 CASCADE
28 ALTA
29 FAWN RIDGE
30 SHARPEYE
31 FLORENCE
32 PINE STAND RIDGE

Large Incidents - August 14, 2008

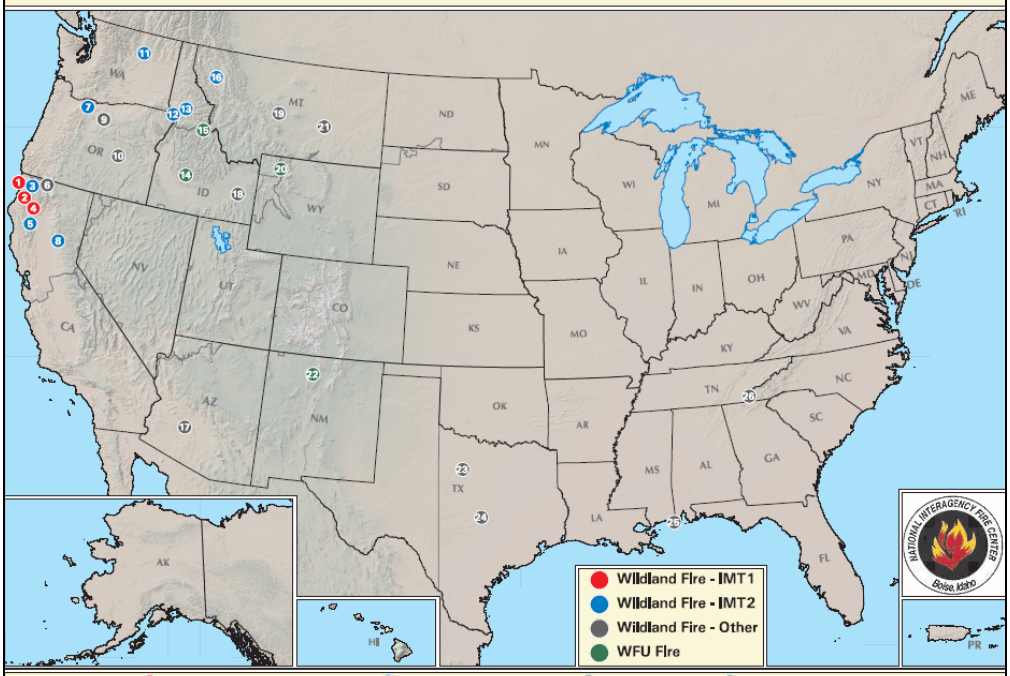

1. SISKIYOU / BLUE 2 COMPLEX
2. UKONOM COMPLEX
3. PANTHER
4. IRON AND ALPS COMPLEXES
5. YOLLA BOLLY COMPLEX
6. BEAR WALLOW COMPLEX
7. GNARL
8. CANYON COMPLEX
9. NORTH POLE RIDGE
10. SILVIES RIVER
11. COLUMBIA RIVER ROAD
12. SNOW HOLE
13. CHURCH CANYON
14. SOUTH BARKER
15. WOOD HUMP
16. DEEP DRAW
17. ROBBINS
18. COVE SPRINGS
19. RUSSIAN FLATS
20. GUNBARREL
21. HAYS ASSIST
22. ALTA
23. SHARPEYE
24. FLORENCE
25. BAYOU ROSA
26. PINE STAND RIDGE

Large Incidents - August 15, 2008

1. SISKIYOU / BLUE 2 COMPLEX
2. UKONOM COMPLEX
3. PANTHER
4. IRON AND ALPS COMPLEXES
5. YOLLA BOLLY COMPLEX
6. BEAR WALLOW COMPLEX
7. DRY CREEK
8. GNARL
9. CANYON COMPLEX
10. NORTH POLE RIDGE
11. COLUMBIA RIVER ROAD
12. SNOW HOLE
13. CHURCH CANYON
14. SOUTH BARKER
15. WESTY
16. DEEP DRAW
17. ROBBINS
18. MARTEEN
19. GUNBARREL
20. LAZY EYE
21. HAYS ASSIST
22. ALTA
23. EVERETT FIRE
24. SHARPEYE
25. PINE STAND RIDGE

Large Incidents - August 16, 2008

1. SISKIYOU / BLUE 2 COMPLEX
2. UKONOM COMPLEX
3. PANTHER
4. IRON AND ALPS COMPLEXES
5. YOLLA BOLLY COMPLEX
6. BEAR WALLOW COMPLEX
7. GNARL
8. CANYON COMPLEX
9. JACK CREEK
10. NORTH POLE RIDGE
11. MALOTT FIRE
12. OCHOCO FIRE USE
13. COLUMBIA RIVER ROAD
14. JUMP OFF JOE WFU
15. SNOW HOLE
16. SOUTH BARKER
17. DEEP DRAW
18. MARTEEN
19. GUNBARREL
20. LAZY EYE
21. ALTA
22. EVERETT FIRE
23. PINE STAND RIDGE
24. JOHNSON BOTTOM

Current Large Incidents

August 20, 2008

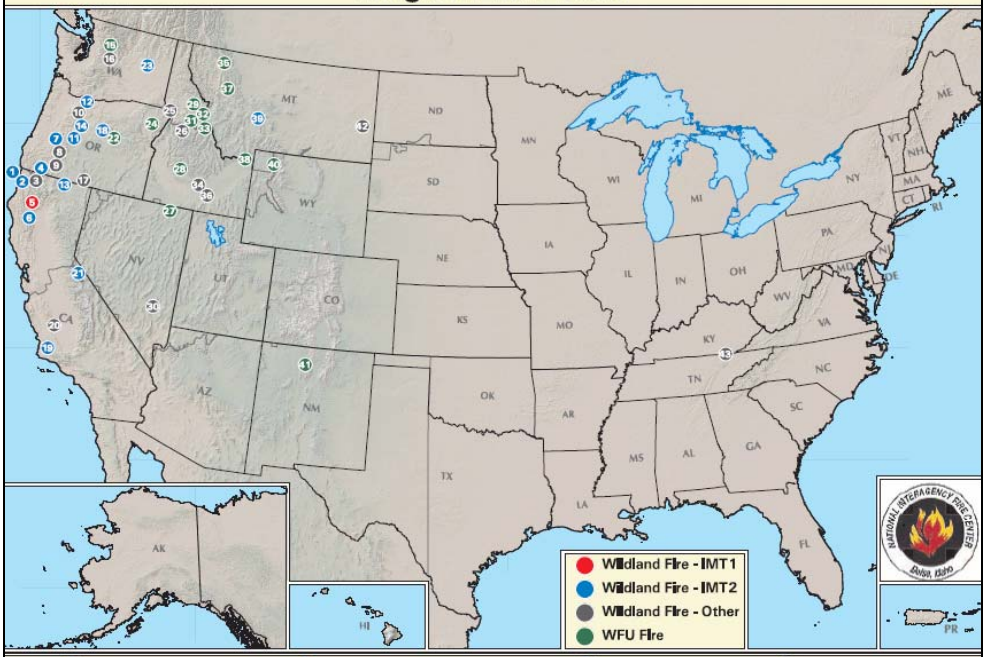

1. SISKIYOU / BLUE 2 COMPLEX
2. PANTHER
3. BEAR WALLOW COMPLEX
4. SLINKARD
5. IRON AND ALPS COMPLEXES
6. YOLLA BOLLY COMPLEX
7. NORTH FORK
8. LONESOME
9. BESSIE ROCK
10. HARVEY LAKE
11. SNOW CREEK COMPLEX
12. GNARL
13. JACK
14. SUMMIT SPRINGS COMPLEX
15. FOAM CREEK - WFU
16. JACK CREEK
17. WILDCAT
18. BRIDGE CREEK
19. SANTA LUCIA LIGHTNING COMPLEX
20. AVENAL
21. SILVER CREEK
22. OCHOCO FIRE USE
23. SWANSON LAKE FIRE
24. MINAM PEAK WFU
25. SNOW HOLE
26. PORCUPINE
27. EAST SLIDE ROCK RIDGE
28. SOUTH BARKER
29. MOOSE CREEK WFU'S
30. FOSSIL
31. BARGAMIN
32. DIAMOND
33. HELL'S HALF SADDLE
34. PAGARI BRIDGE
35. TRIANGLE PEAK
36. NORTH MINIDOKA
37. CARDINAL PEAK
38. WILLOW WFU
39. BEAR GULCH
40. GUNBARREL
41. ALTA
42. KEYSTONE
43. SPRUCE